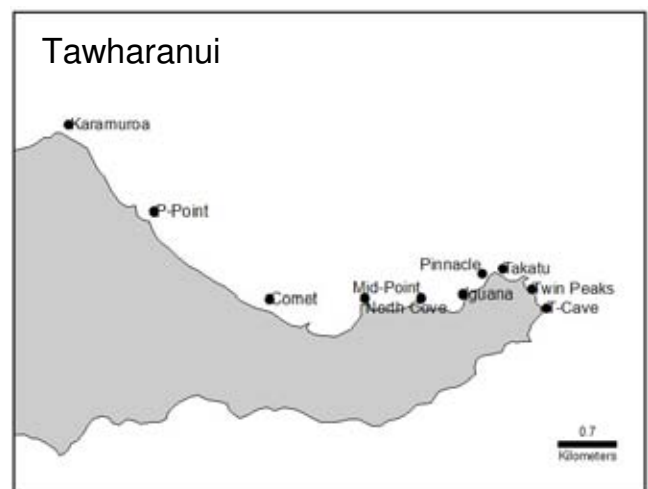
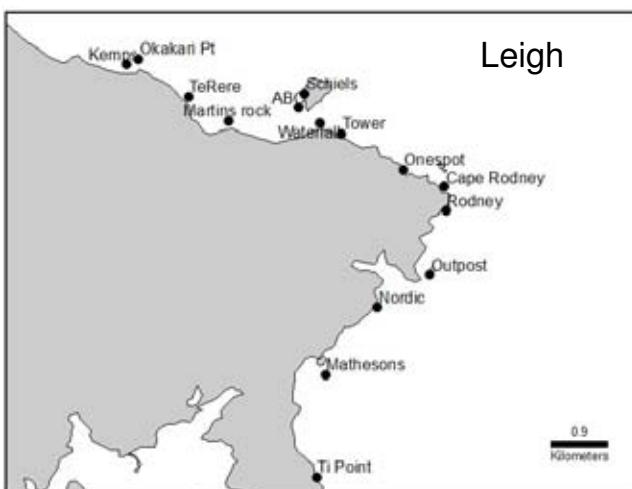
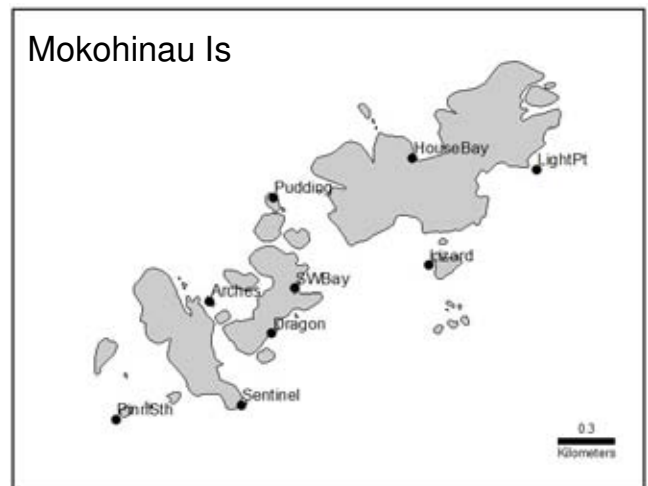
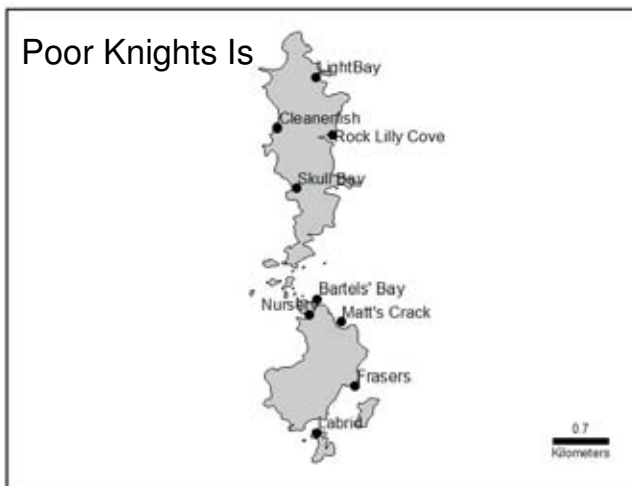
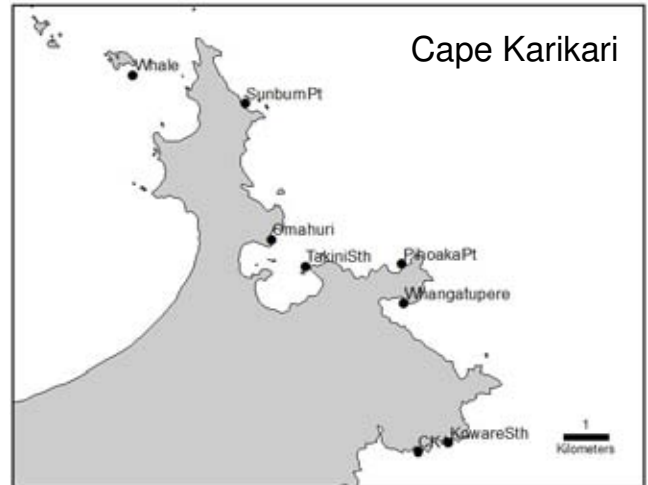
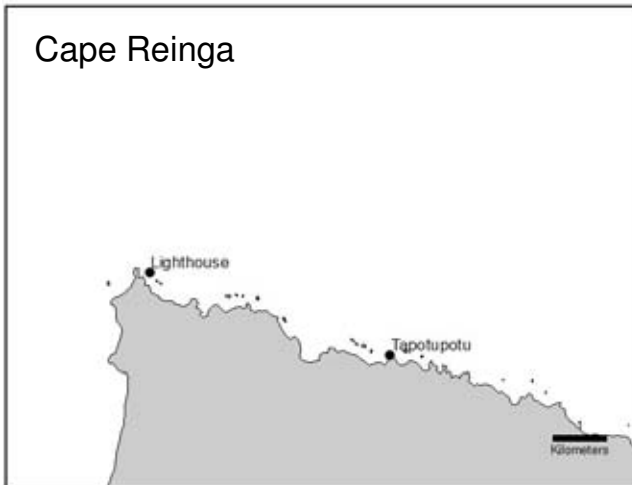


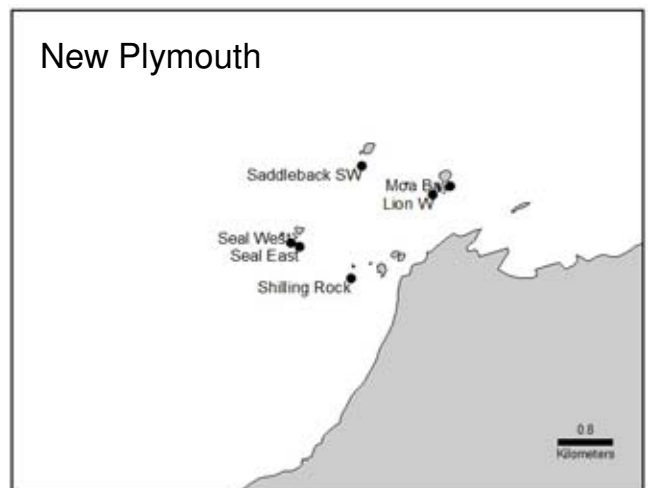
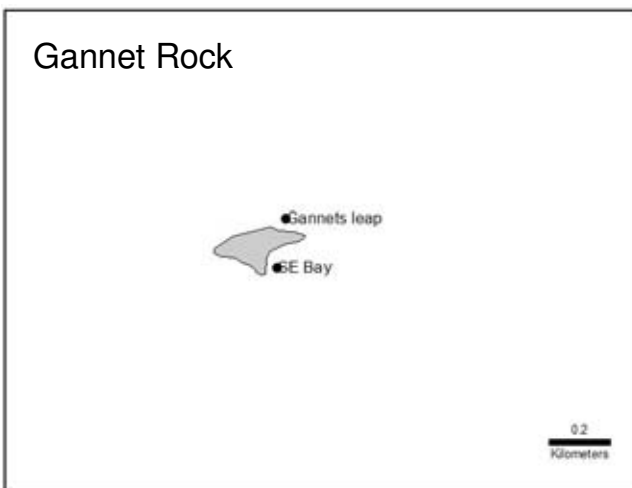
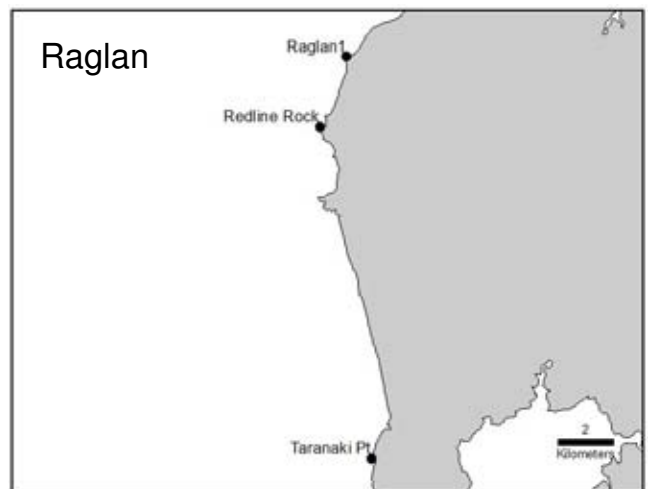
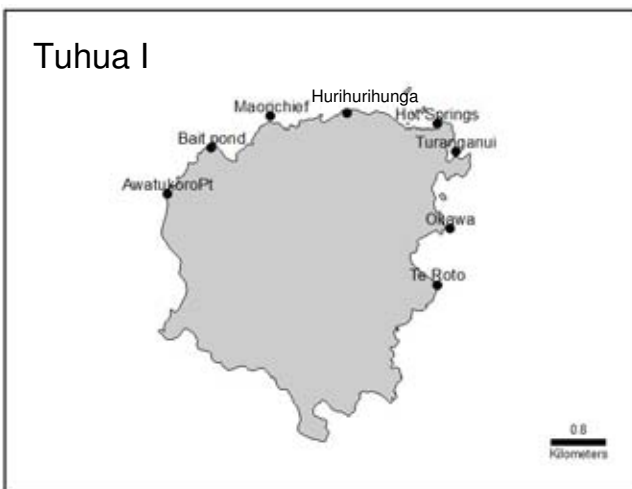
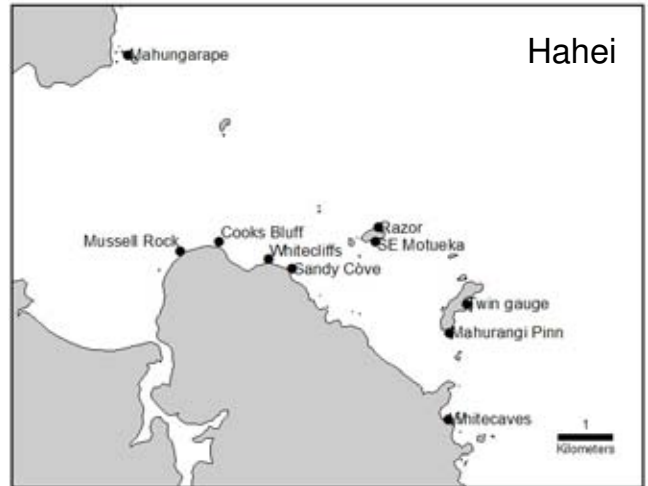
Appendix 2

MAPS OF STUDY SITES

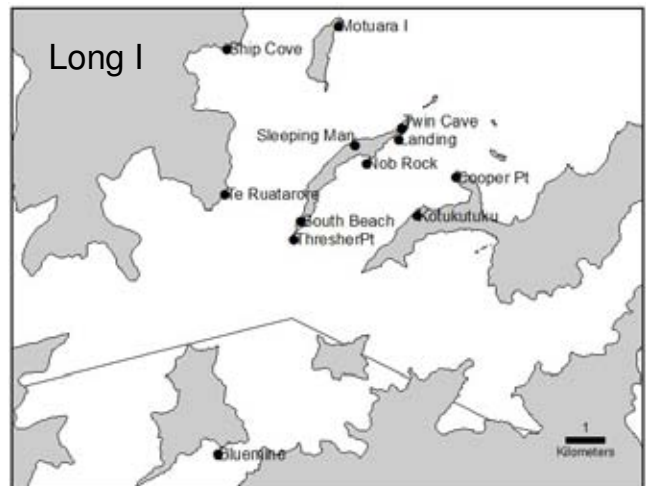
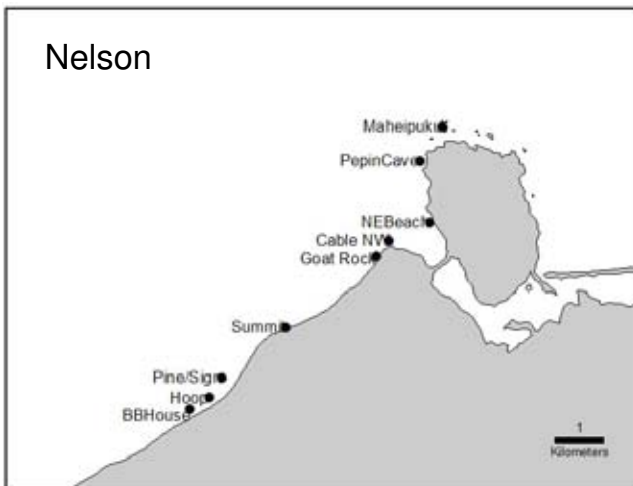
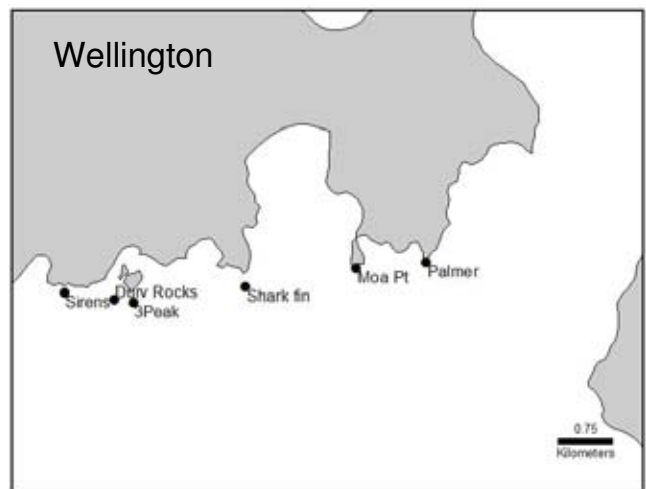
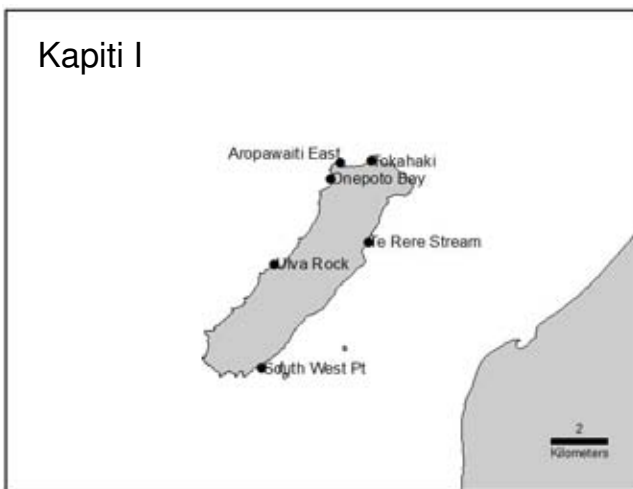
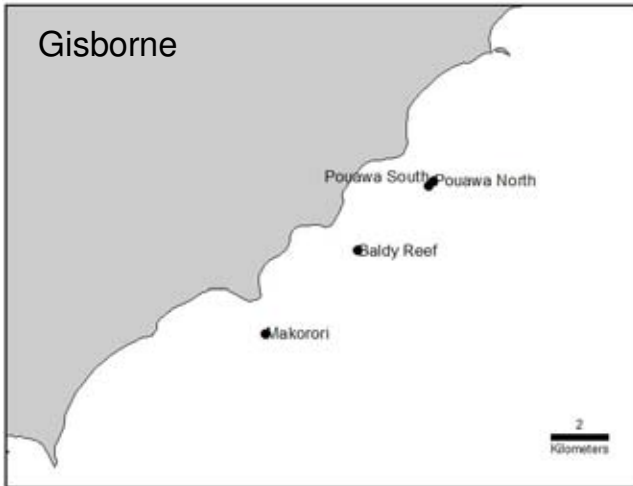
Position of sampling sites shown for each location. See Appendix 1 for site names and co-ordinates.



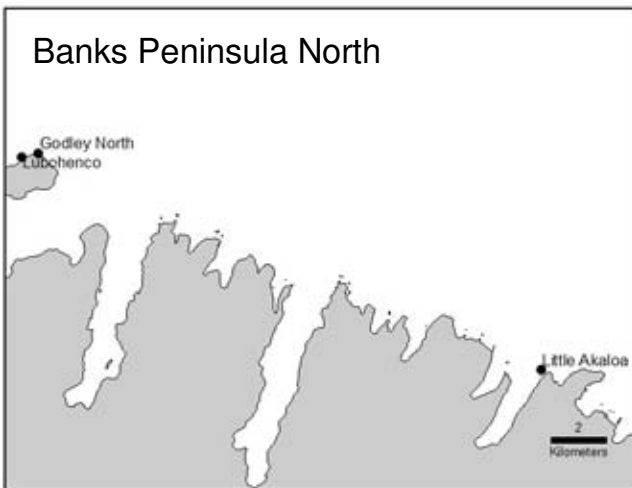
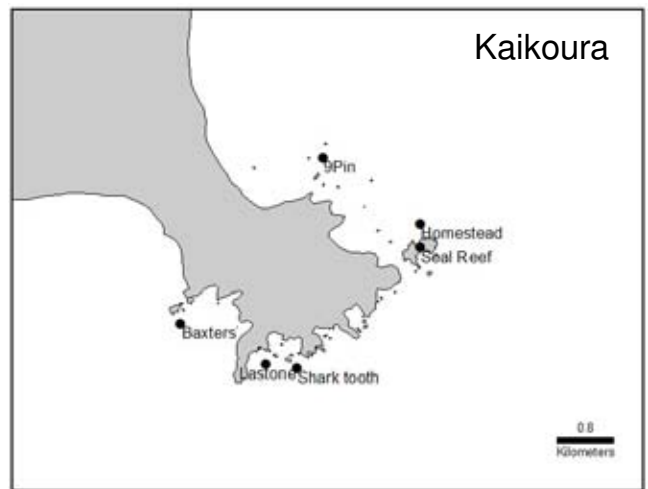
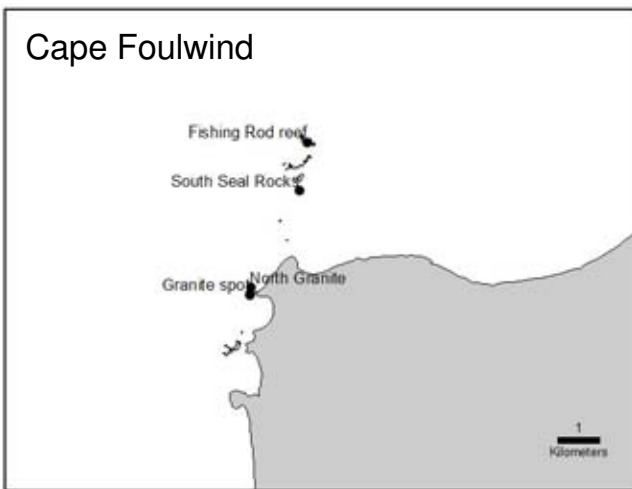
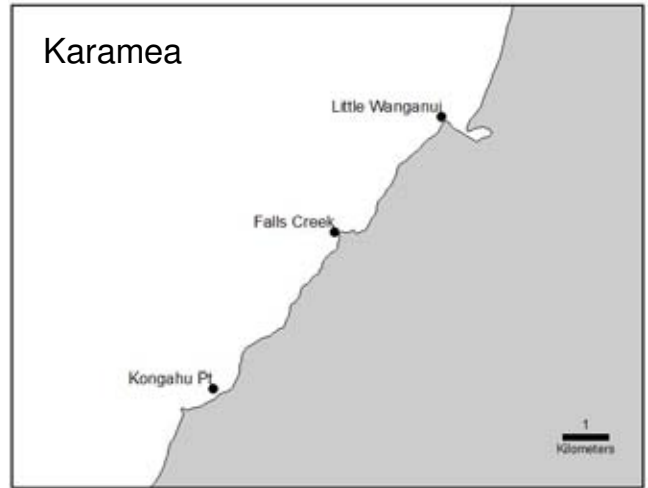
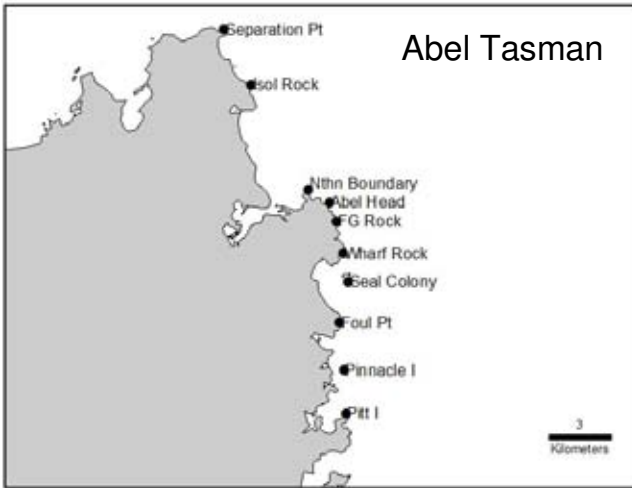
Continued on next page



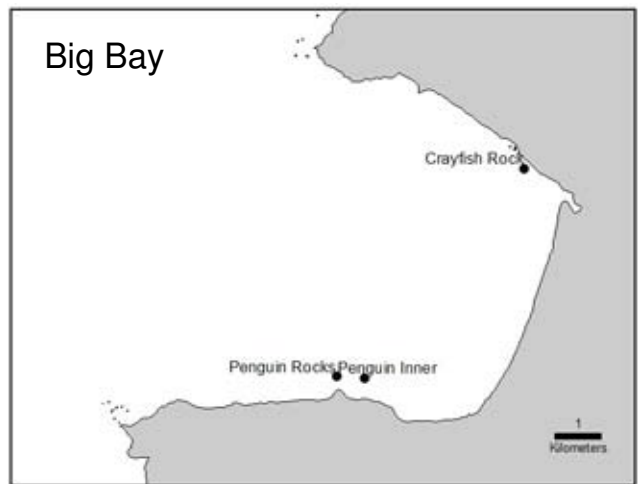
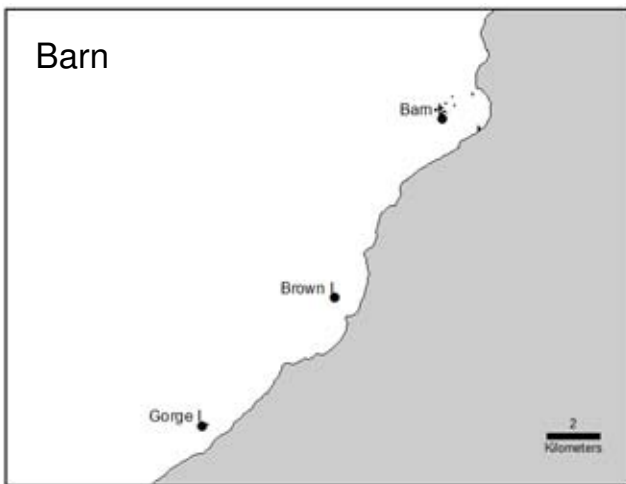
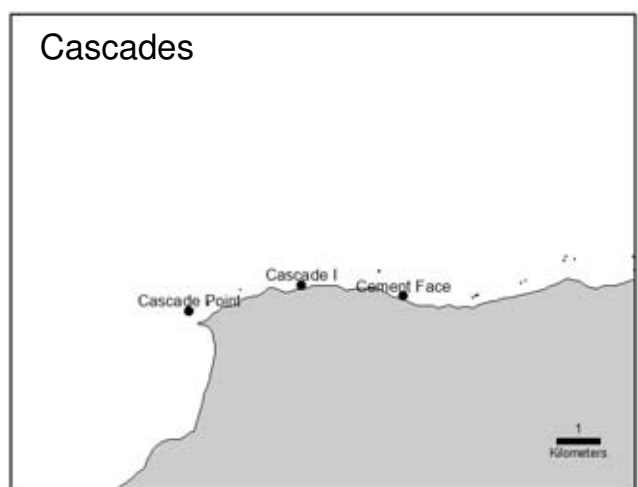
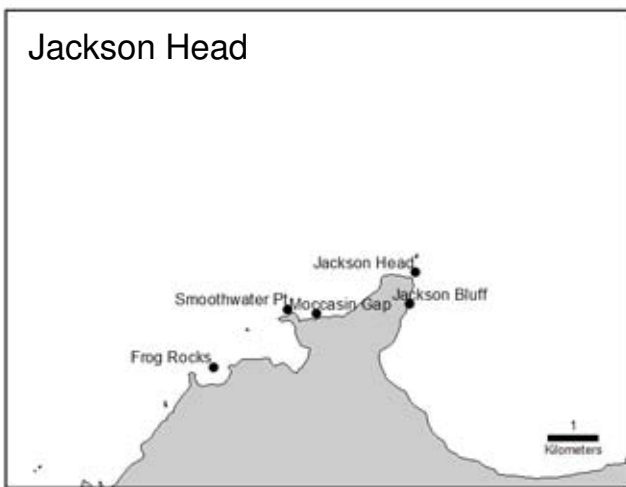
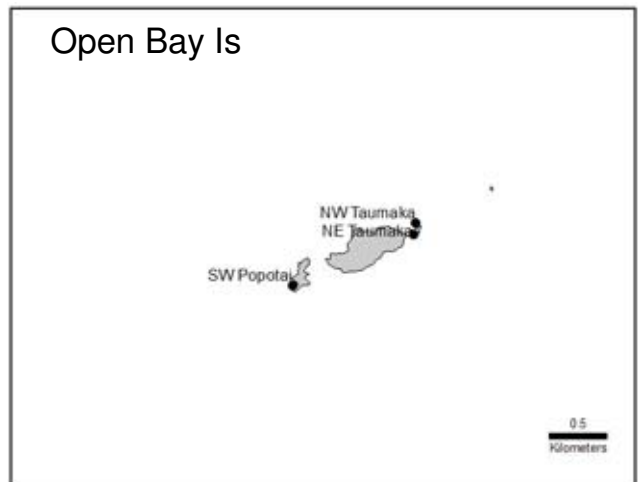
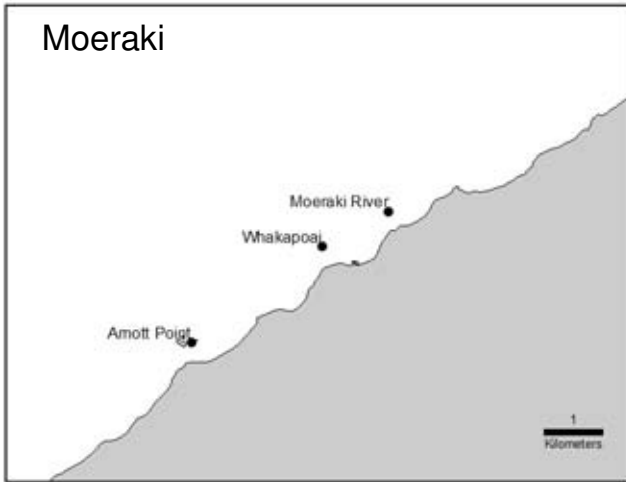
Continued on next page



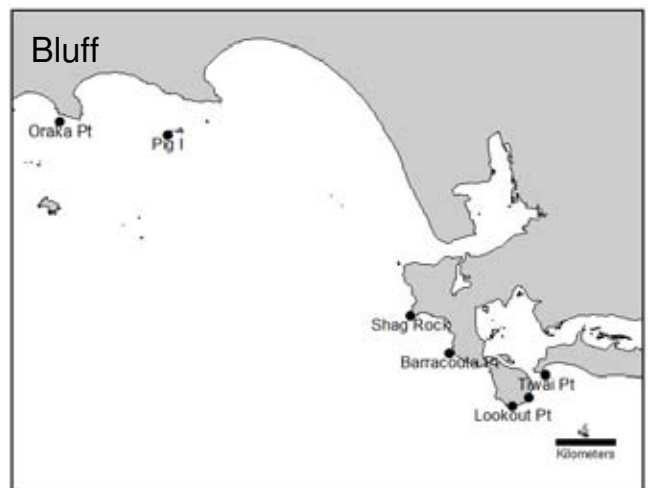
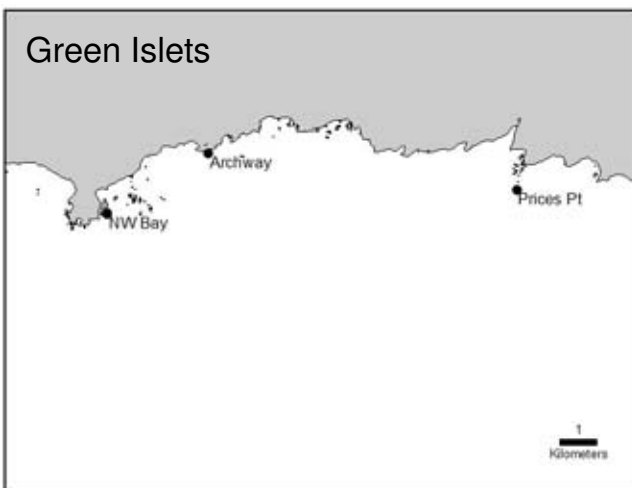
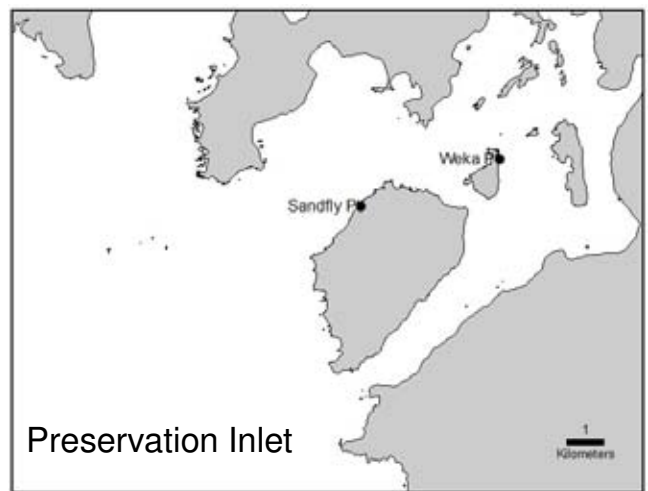
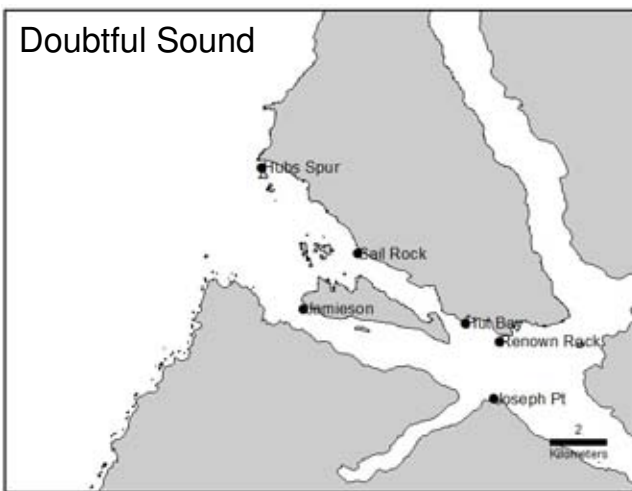
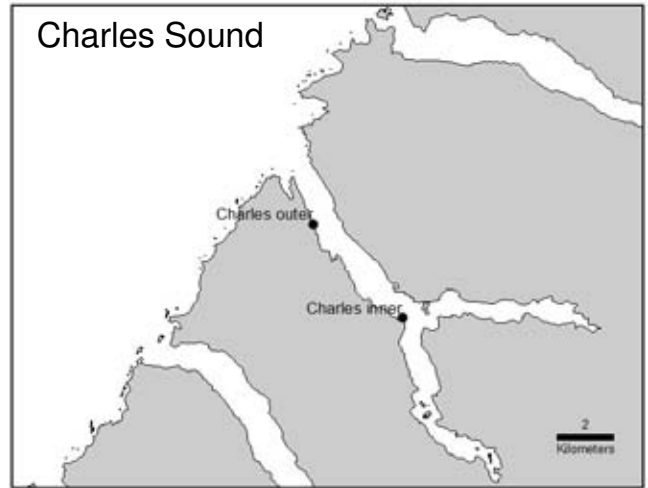
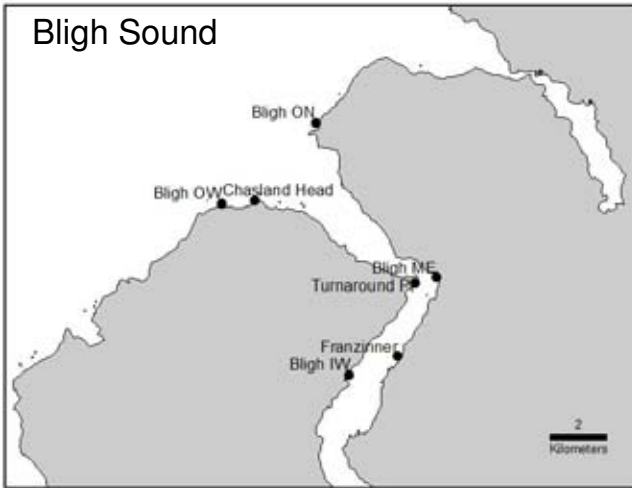
Continued on next page



Continued on next page



Continued on next page



Continued on next page

