

Bay of Plenty 1991



0 10 20 30 40 Kilometers

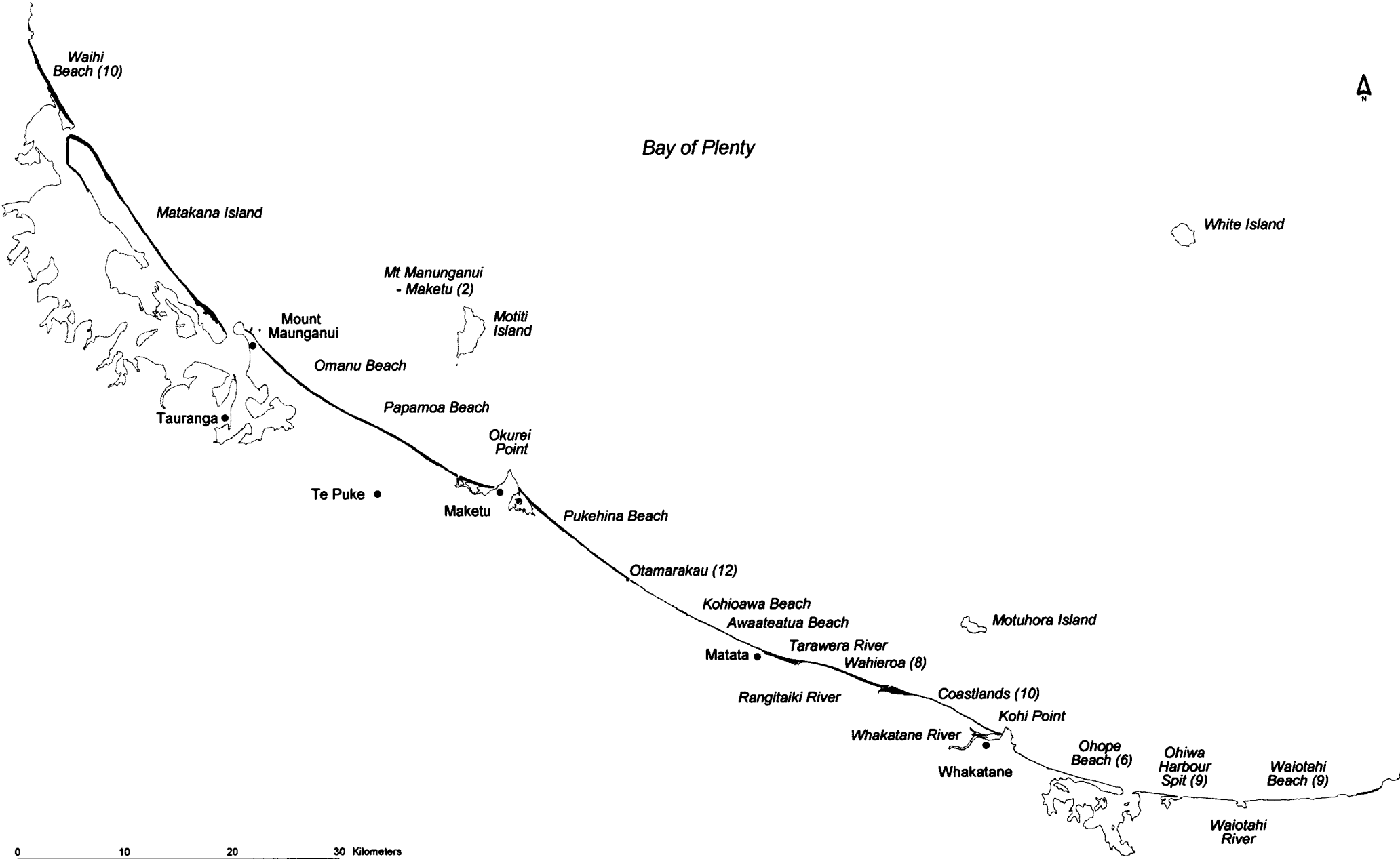
Bay of Plenty 1943 - 1969

Mayor Island



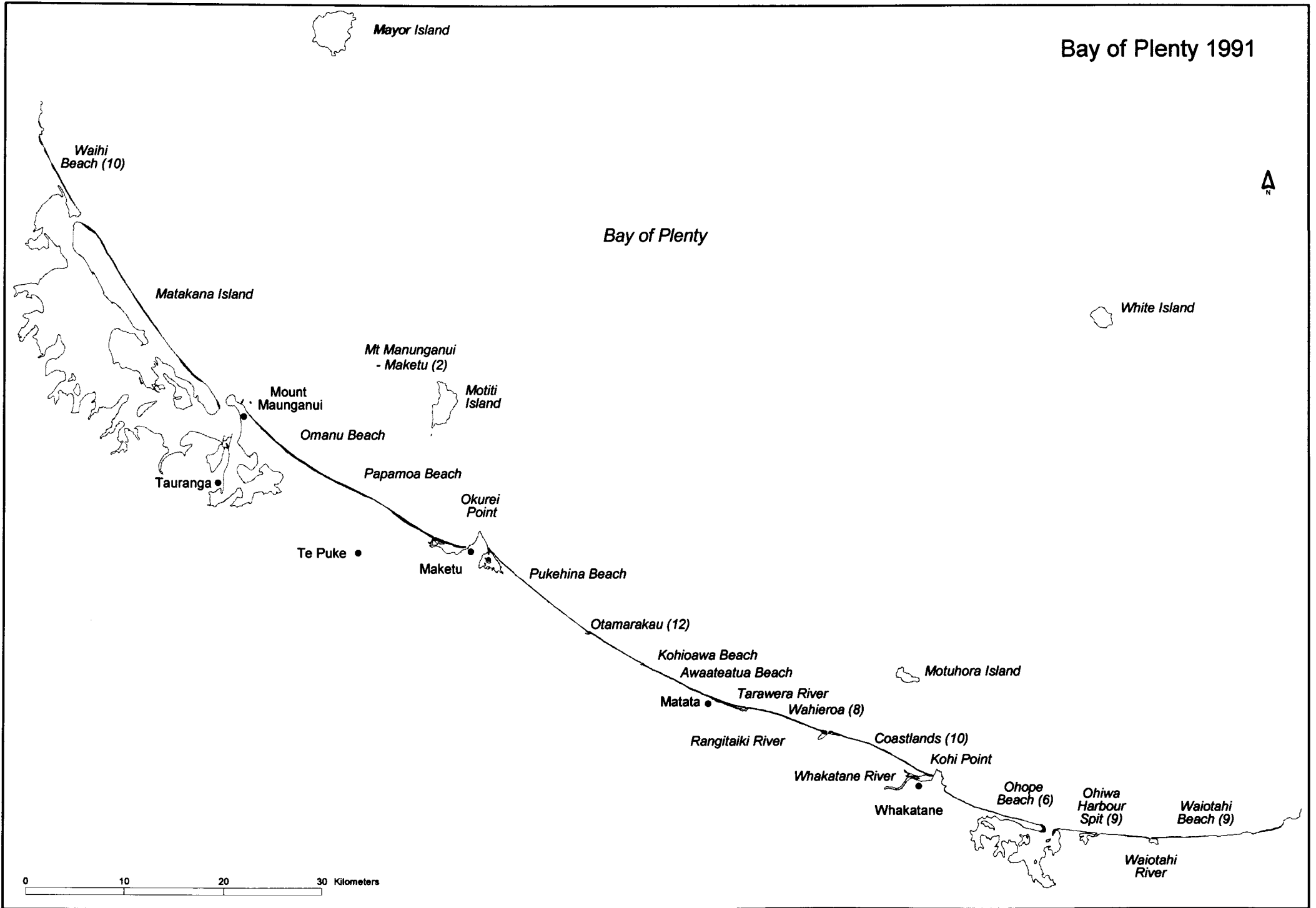
Bay of Plenty

White Island



0 10 20 30 Kilometers

Bay of Plenty 1991



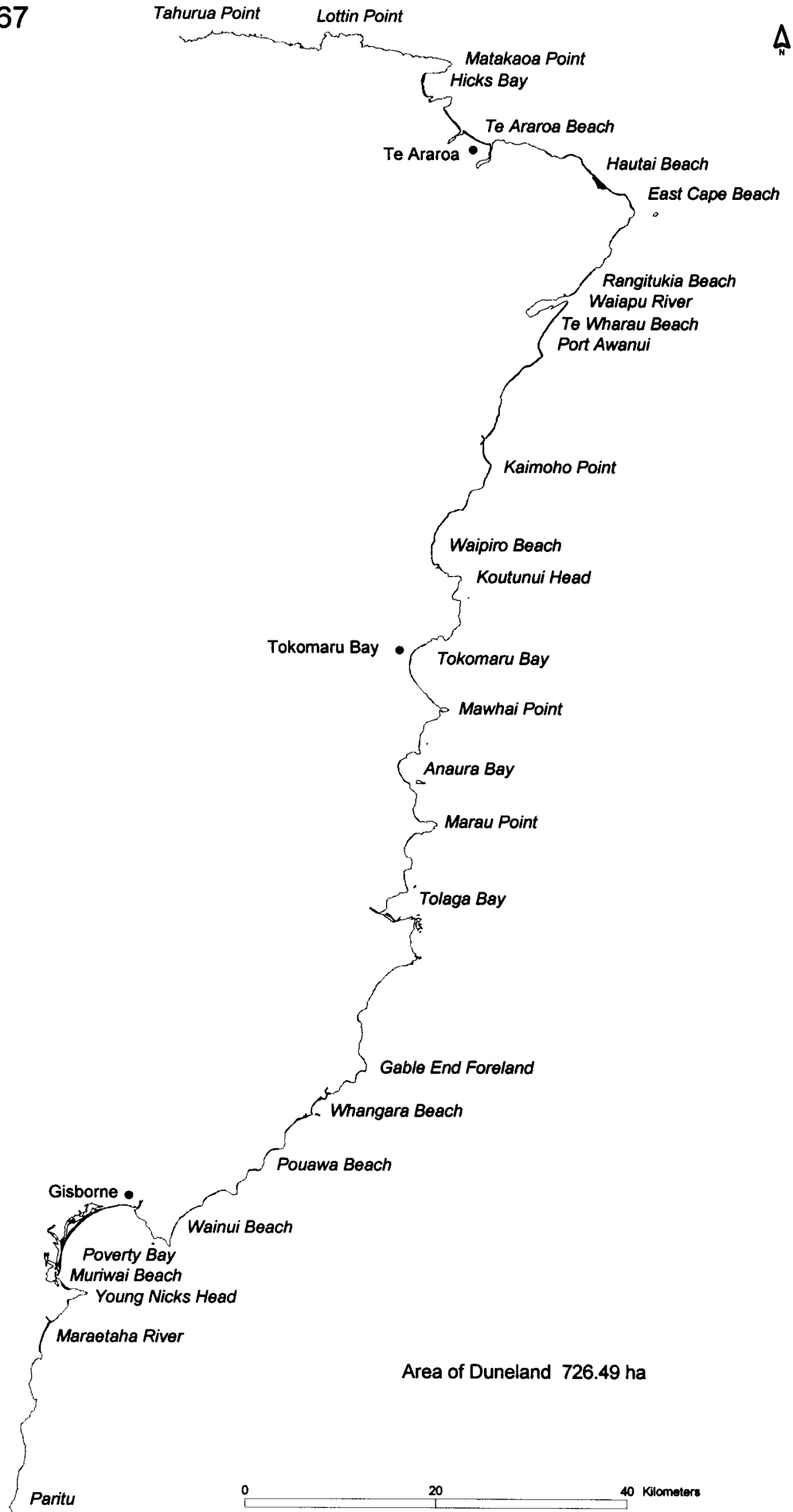
Bay of Plenty 1943 - 1969



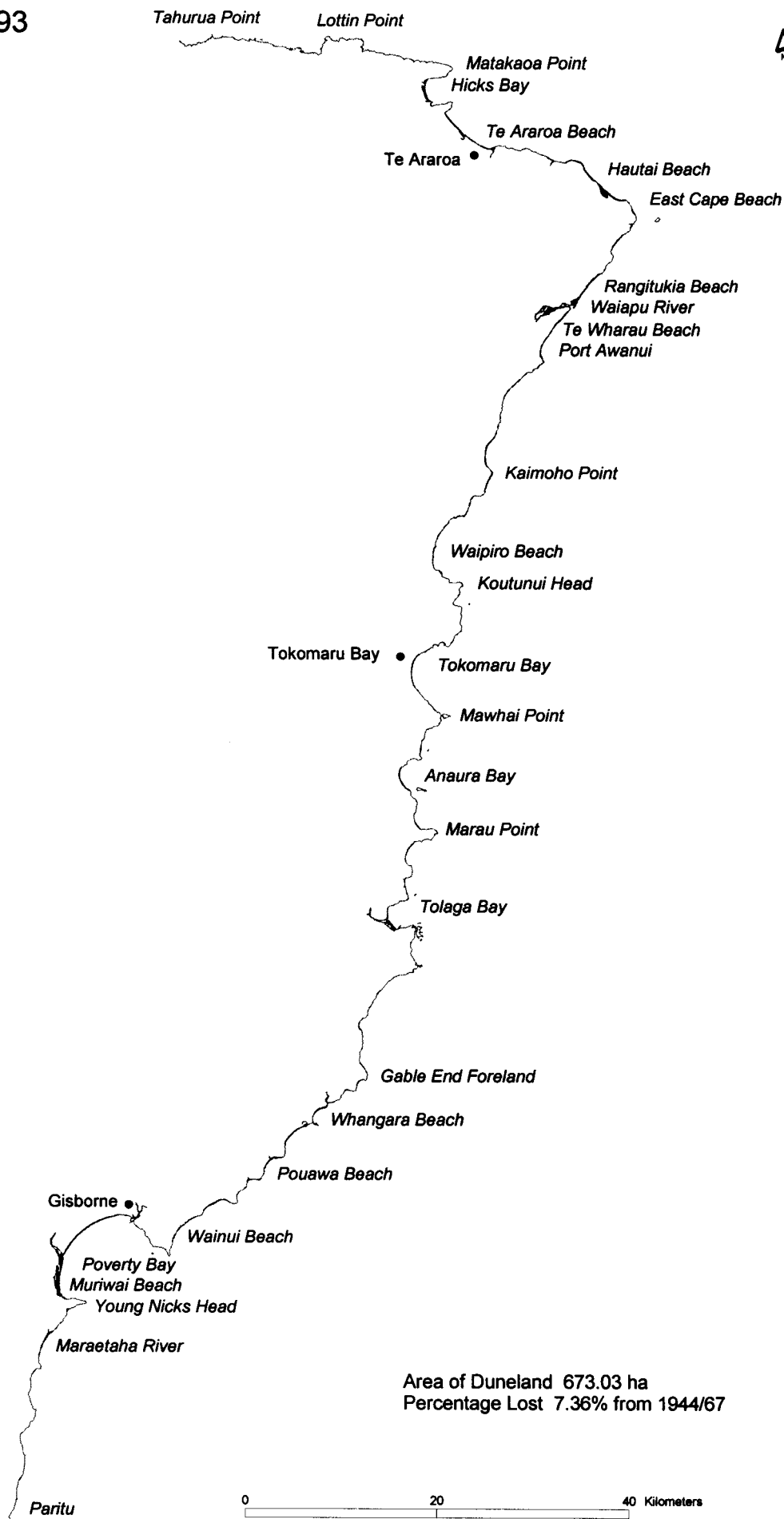
Bay of Plenty 1991



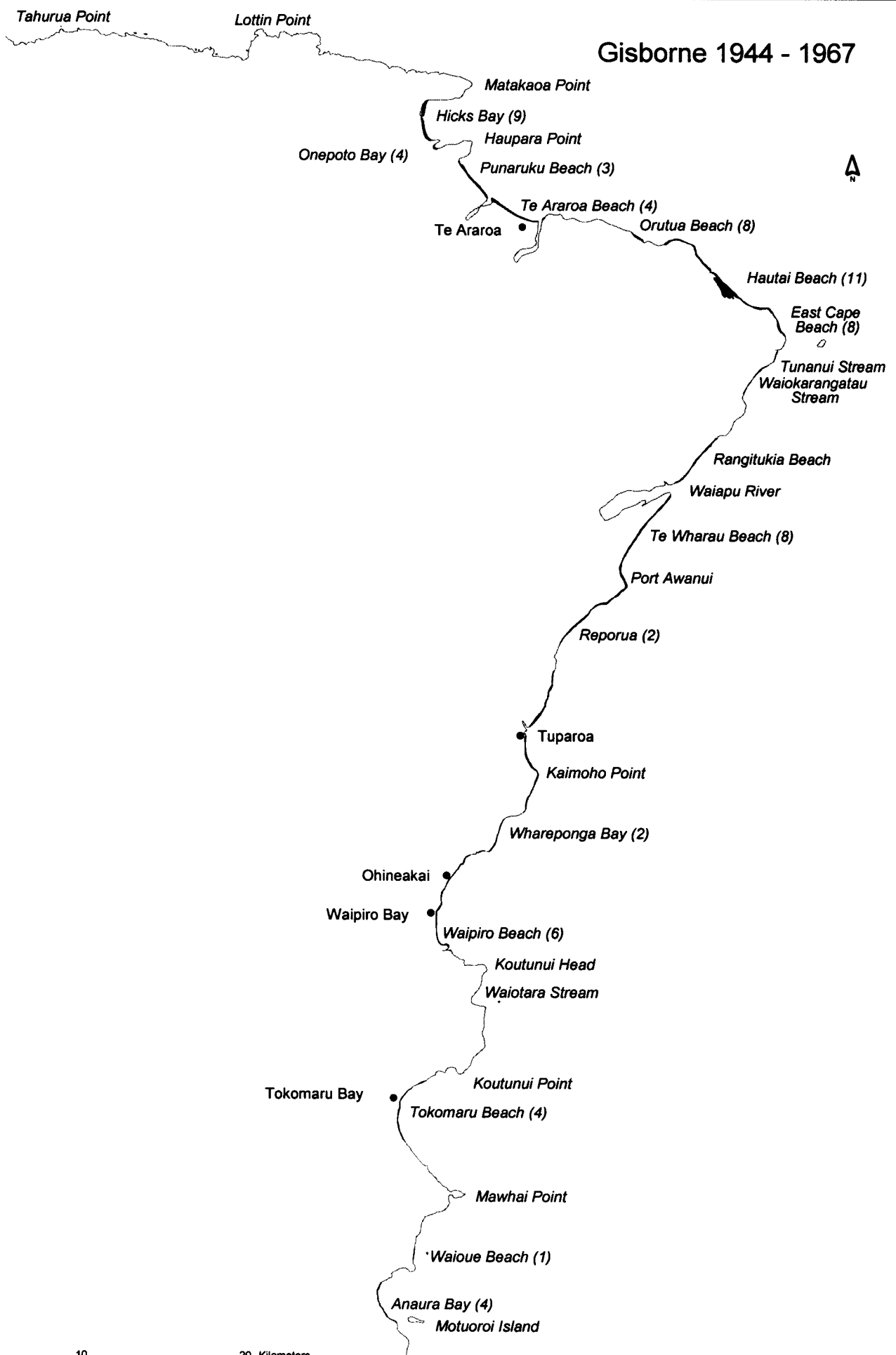
Gisborne 1944 - 1967



Gisborne 1983 - 1993

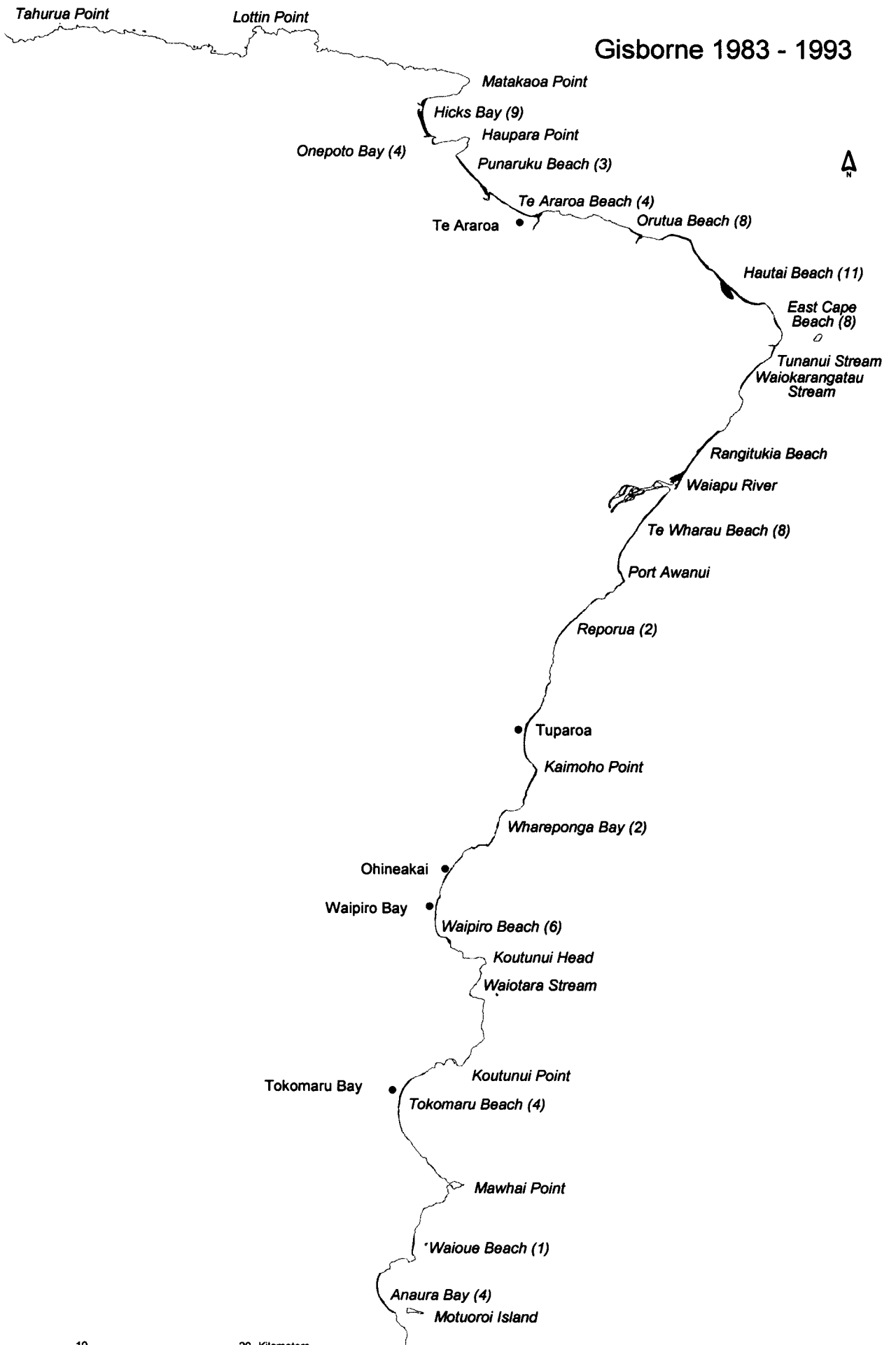


Gisborne 1944 - 1967



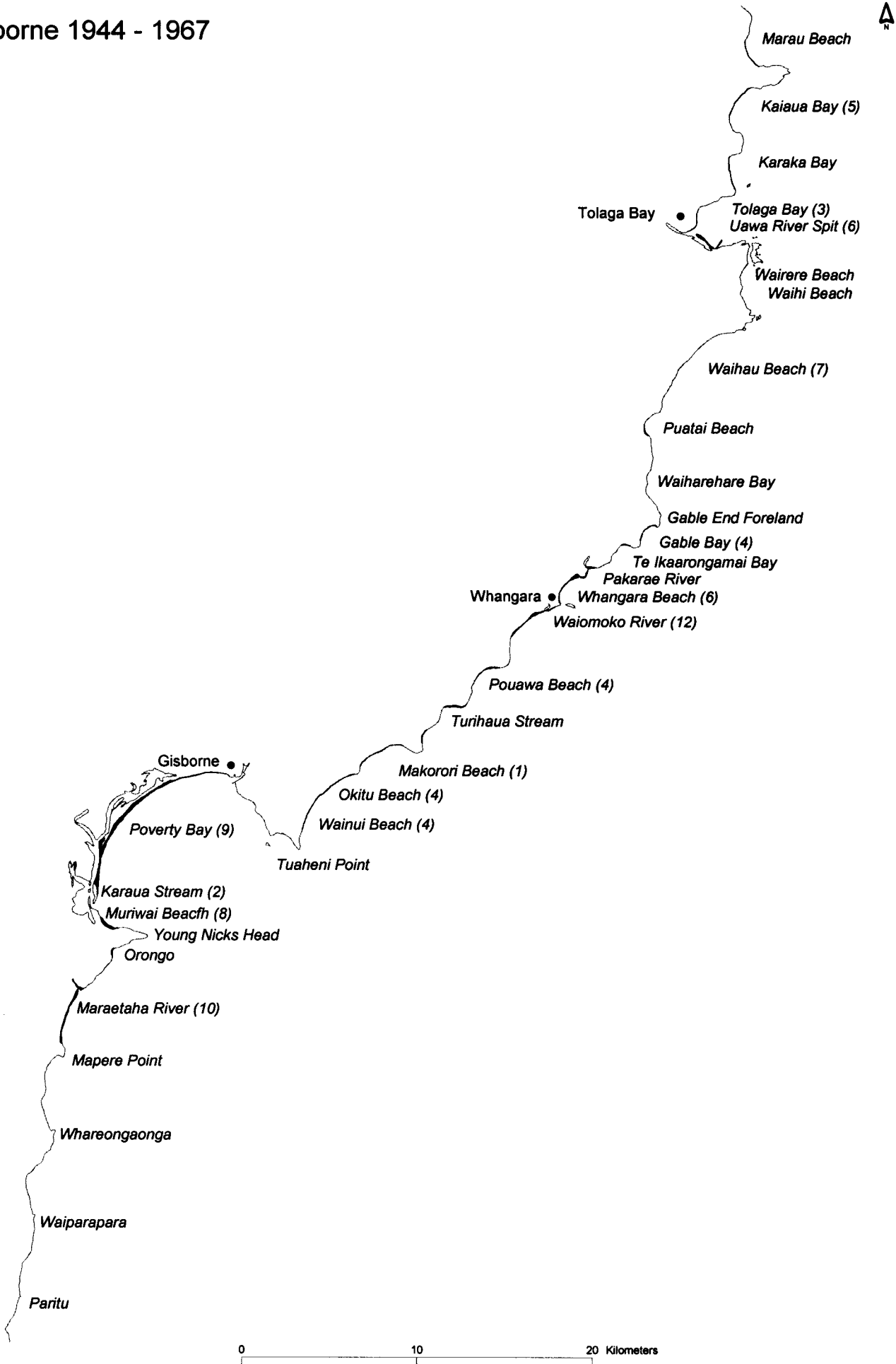
0 10 20 Kilometers

Gisborne 1983 - 1993

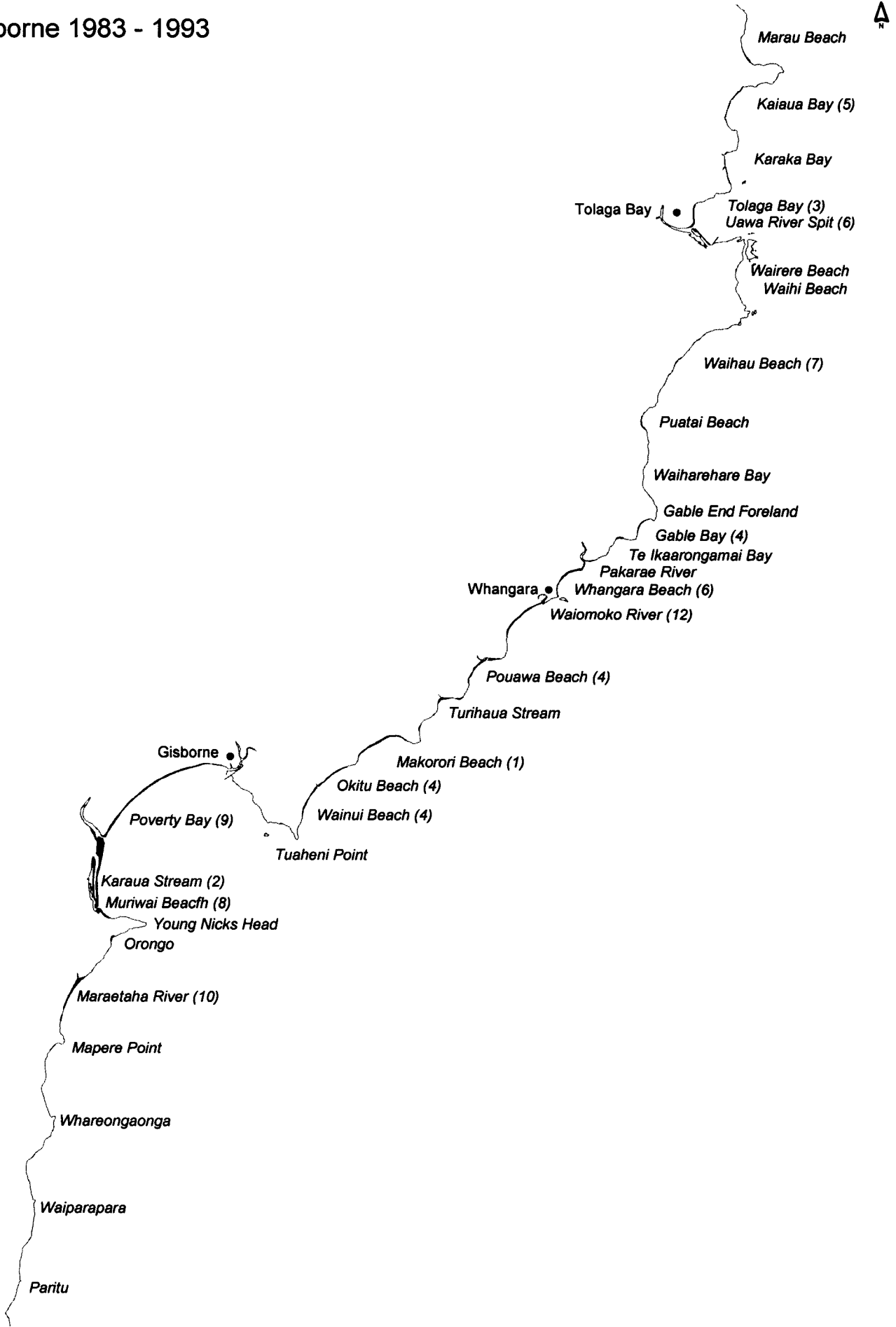


0 10 20 Kilometers

Gisborne 1944 - 1967

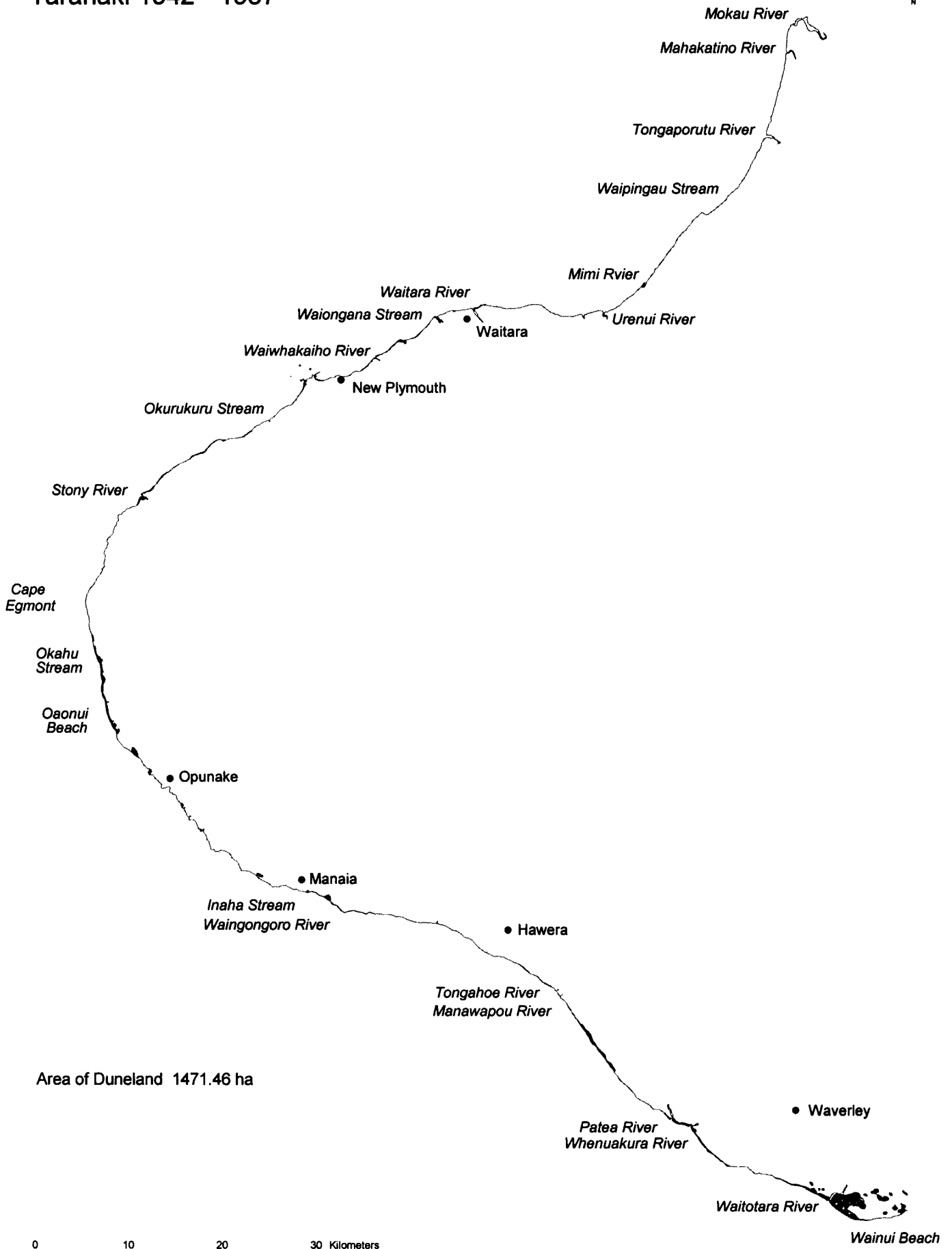


Gisborne 1983 - 1993

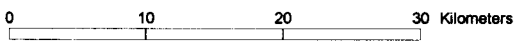


0 10 20 Kilometers

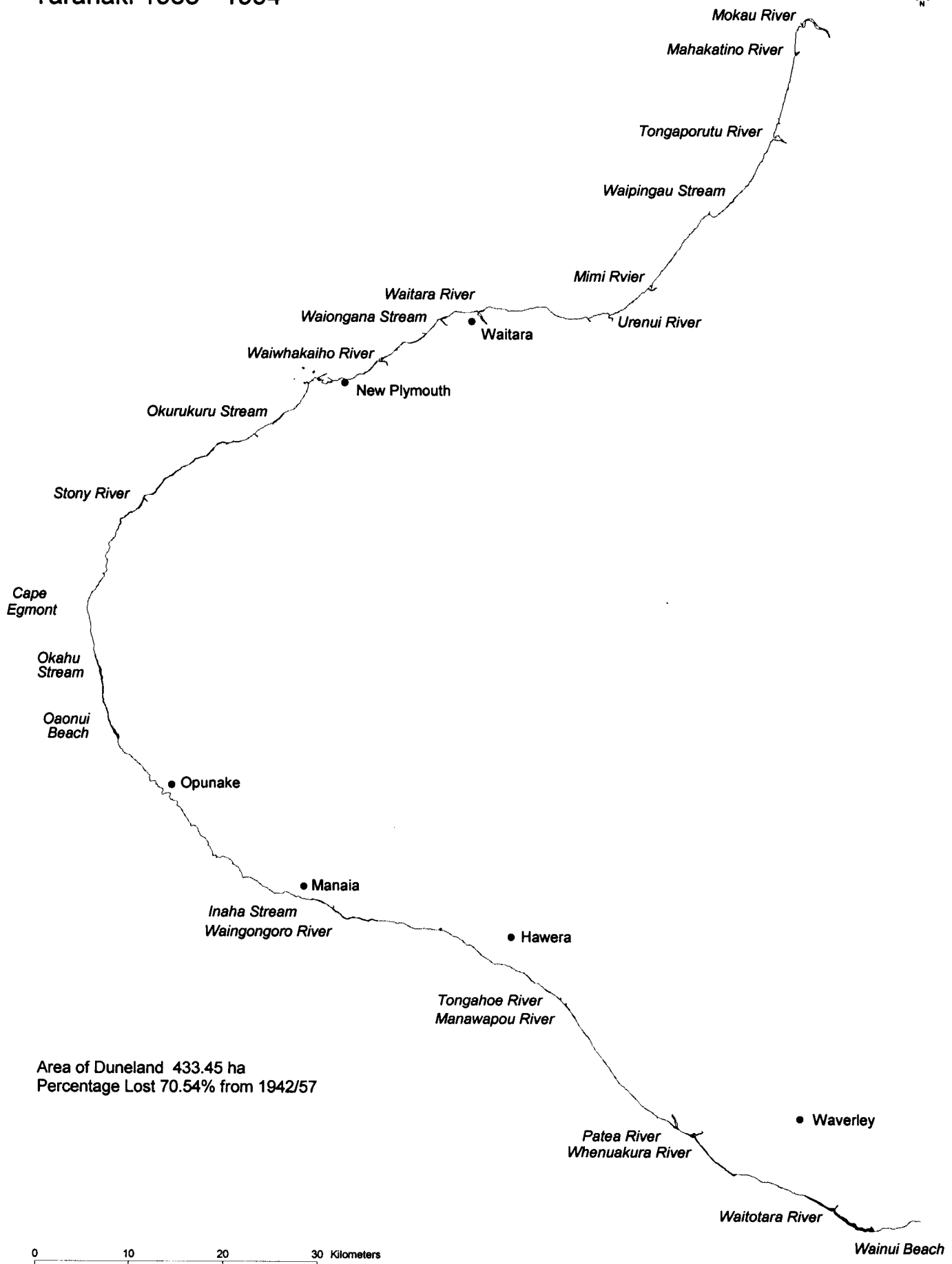
Taranaki 1942 - 1957



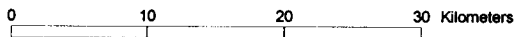
Area of Duneland 1471.46 ha



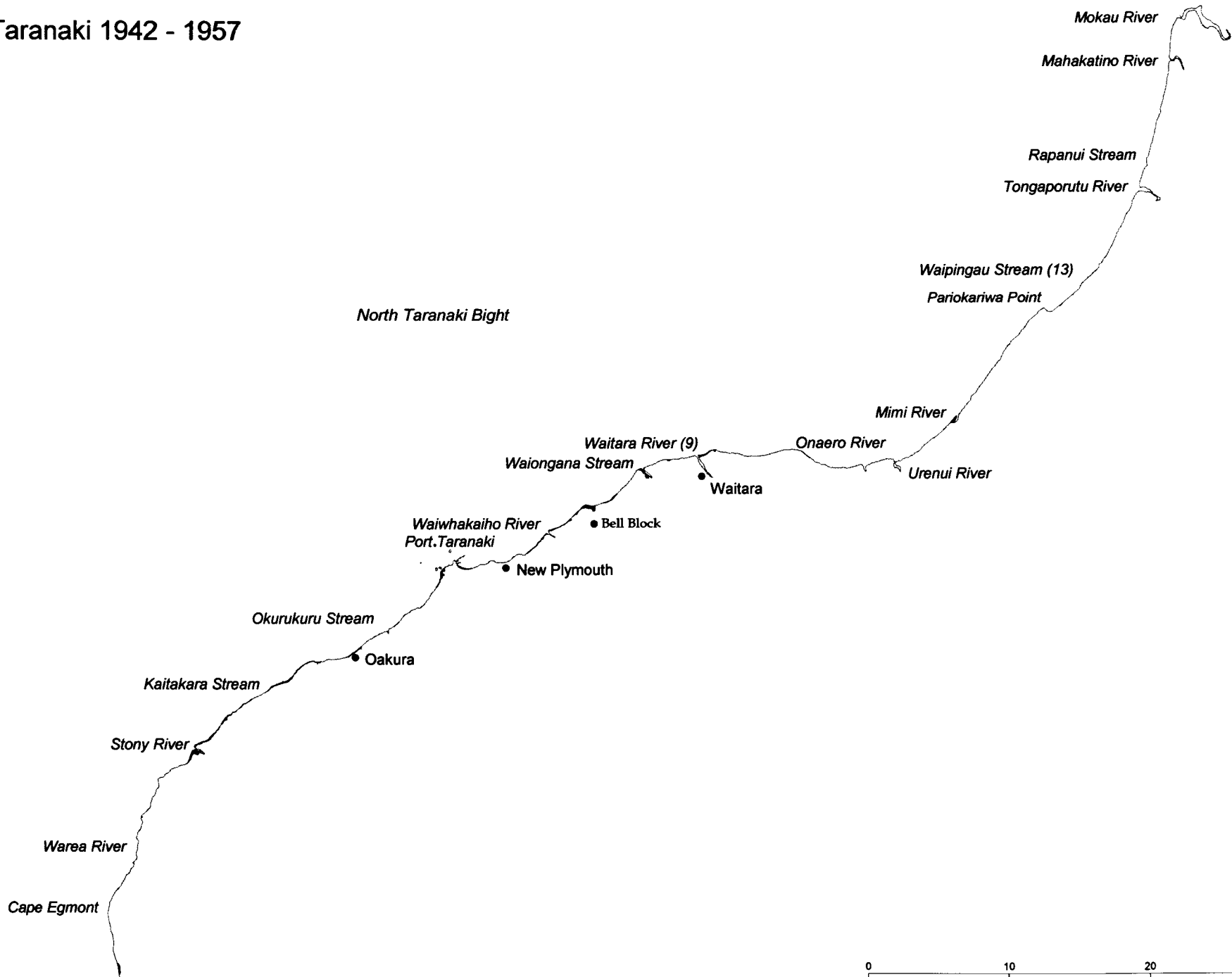
Taranaki 1983 - 1994




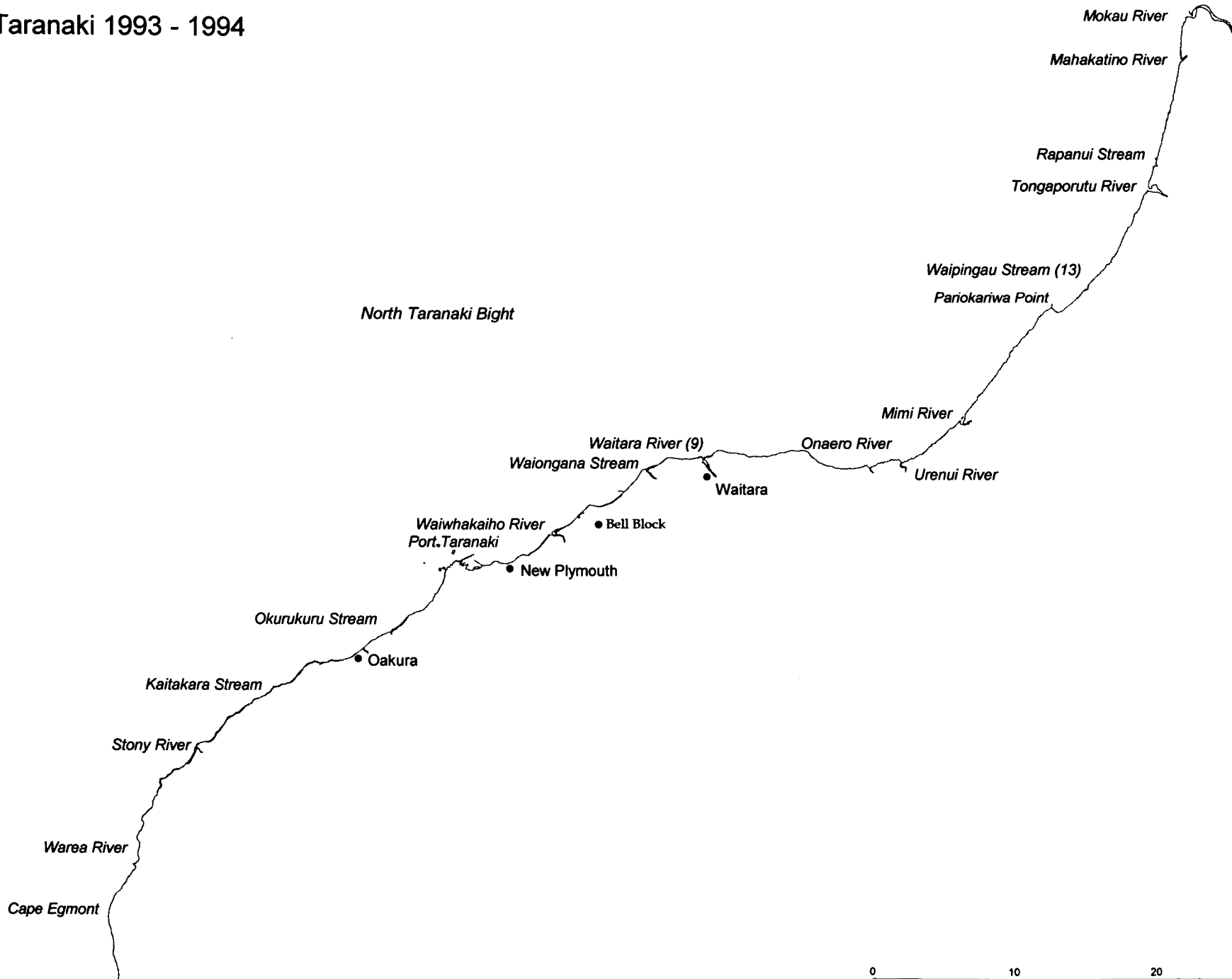
Area of Duneland 433.45 ha
Percentage Lost 70.54% from 1942/57



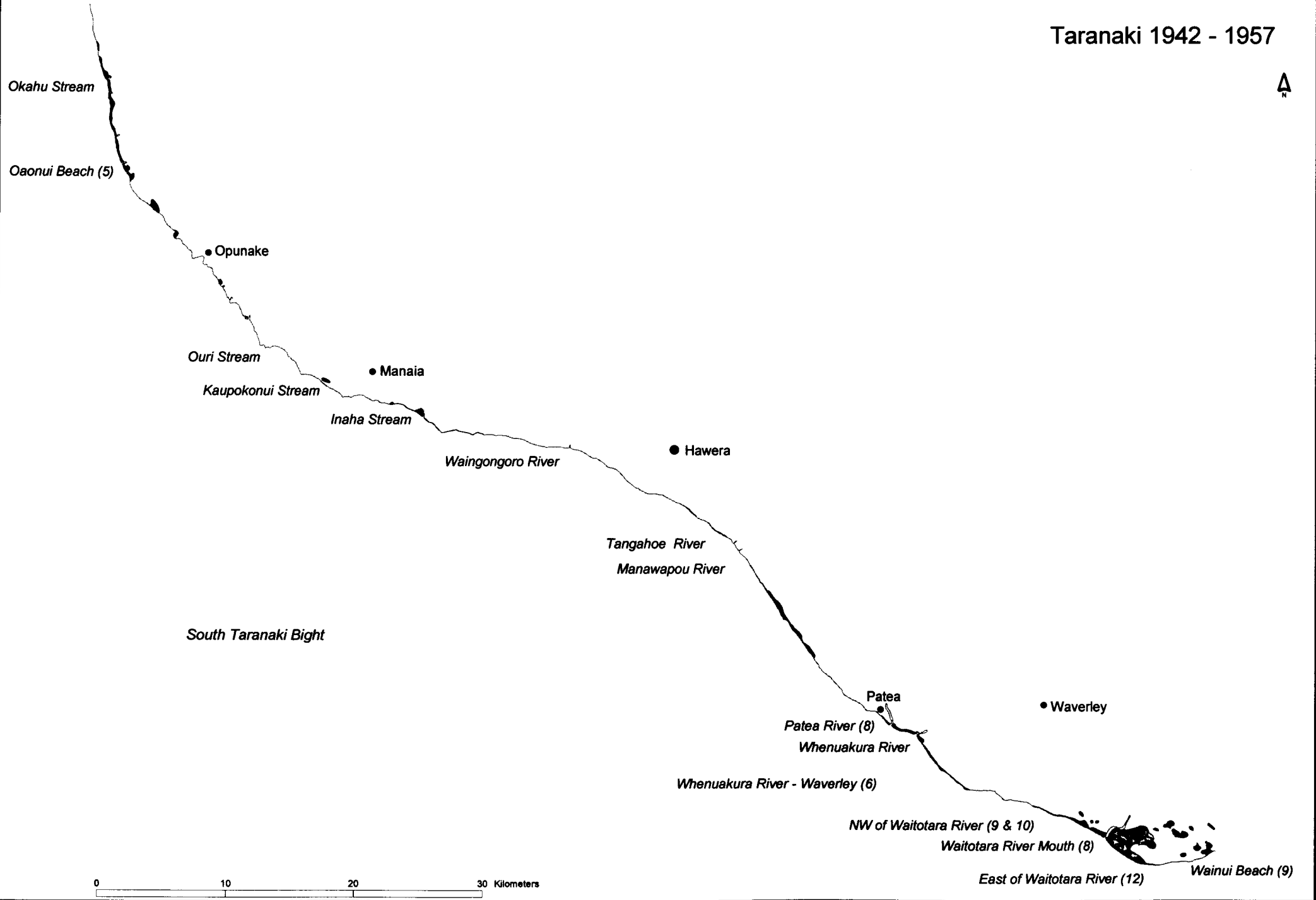
Taranaki 1942 - 1957



Taranaki 1993 - 1994

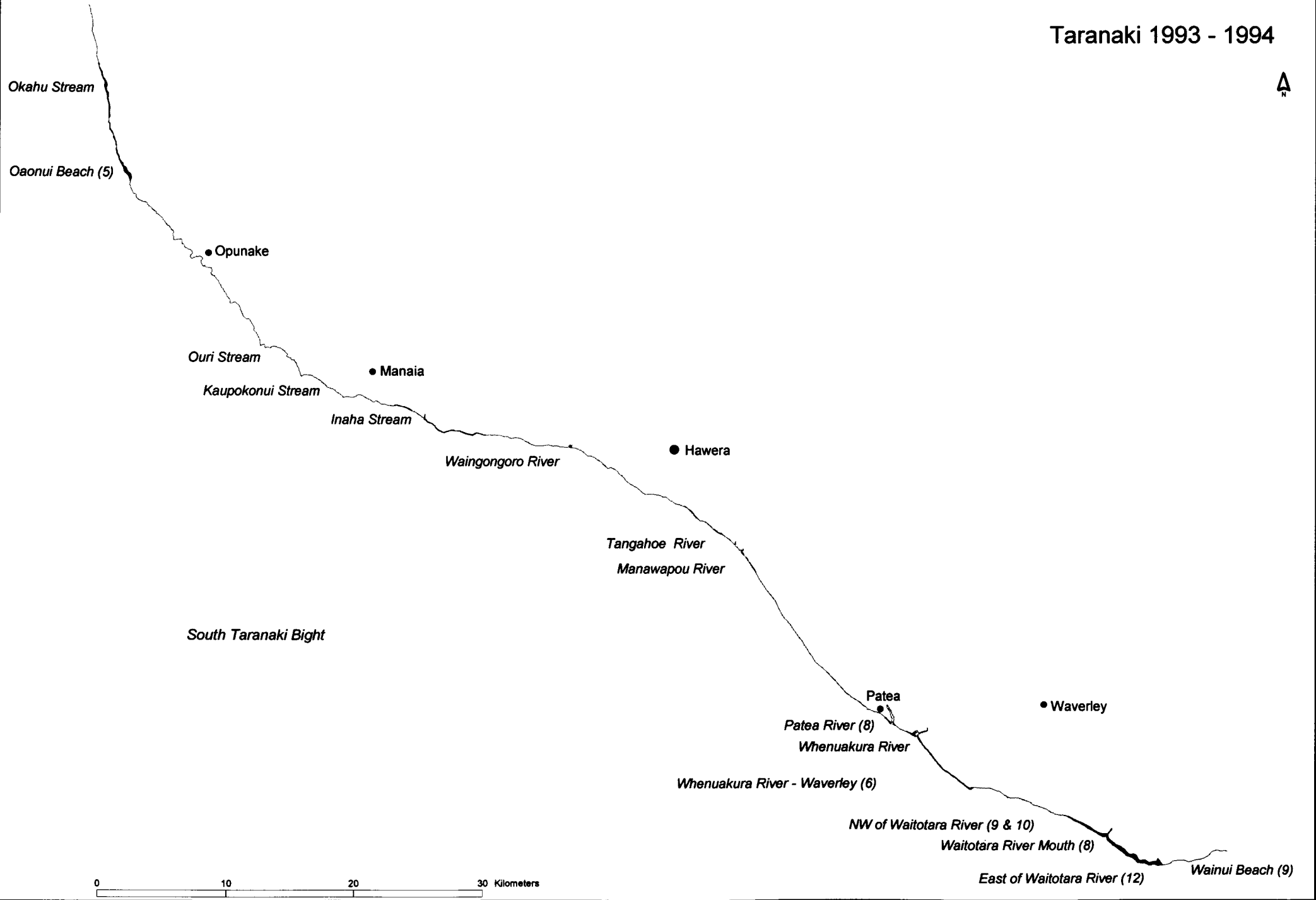


Taranaki 1942 - 1957

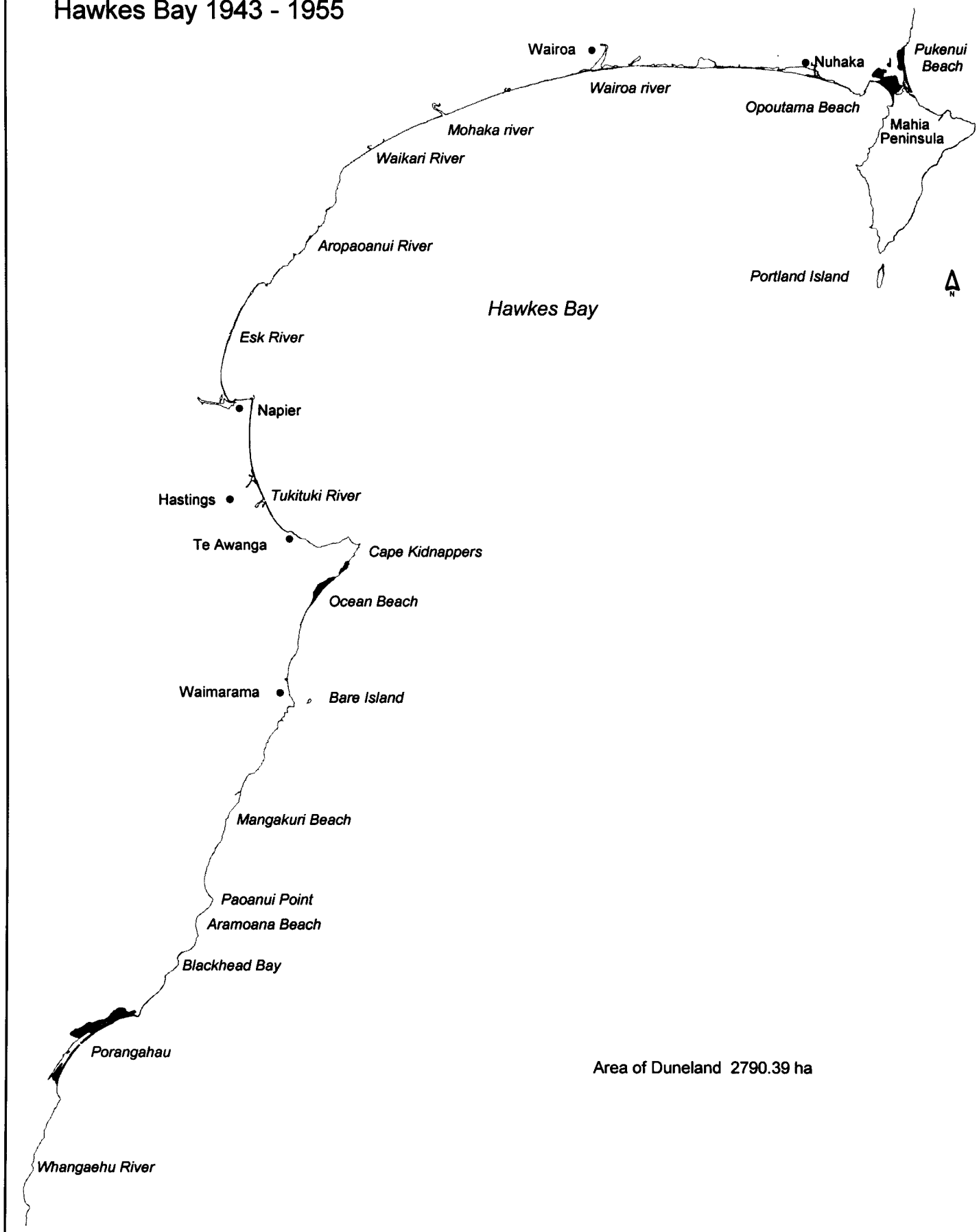


0 10 20 30 Kilometers

Taranaki 1993 - 1994



Hawkes Bay 1943 - 1955

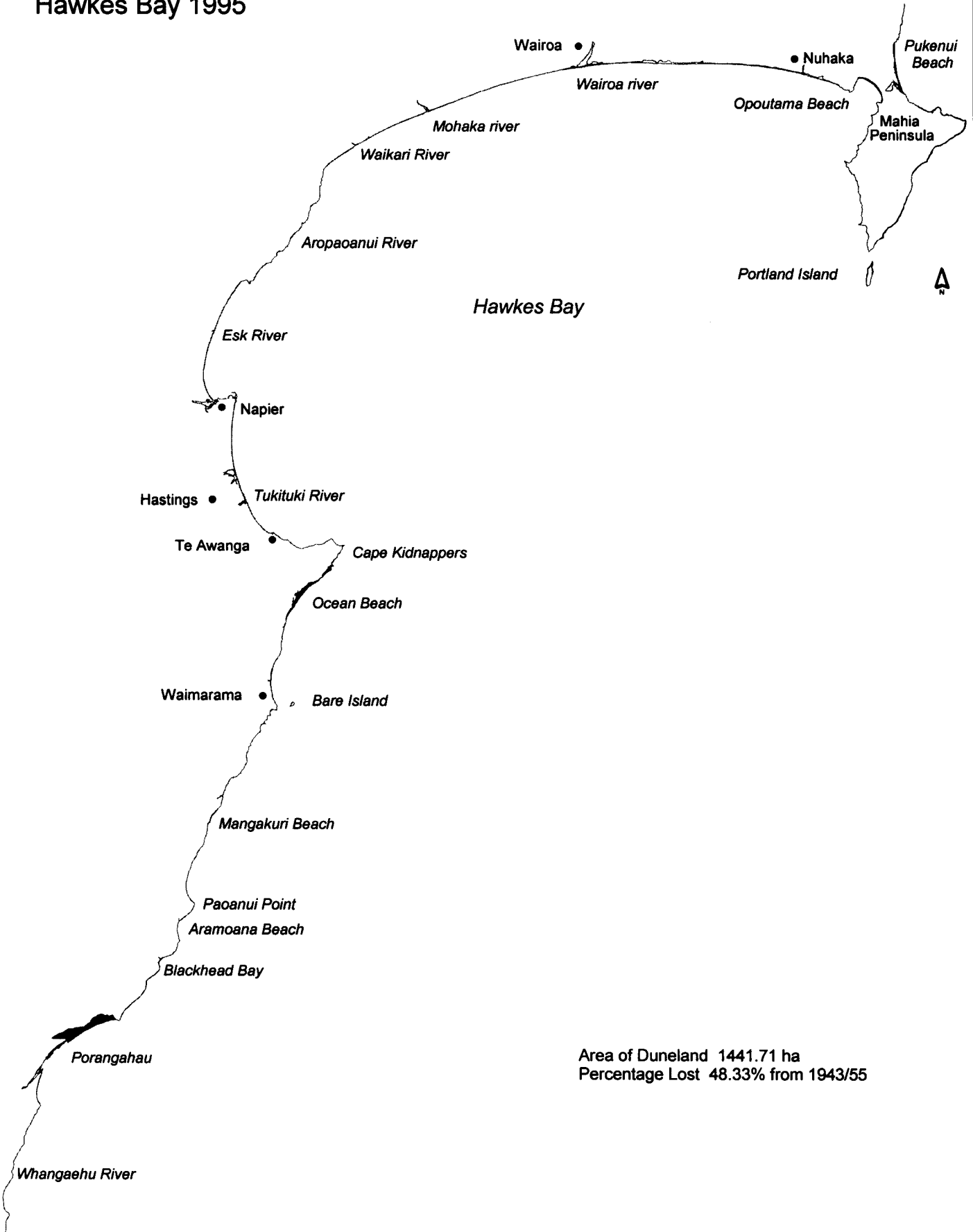


Hawkes Bay

Area of Duneland 2790.39 ha

0 20 40 60 Kilometers

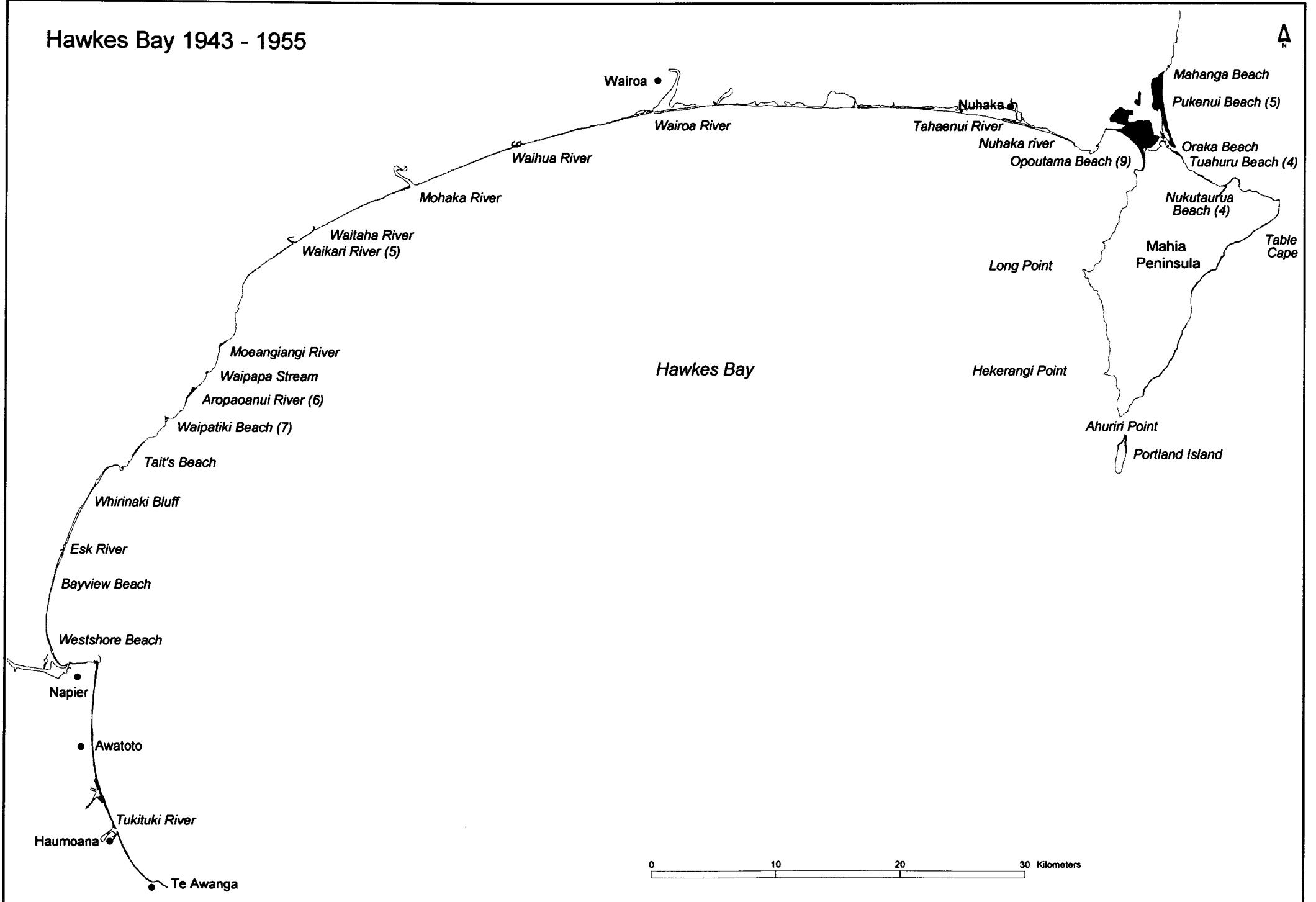
Hawkes Bay 1995



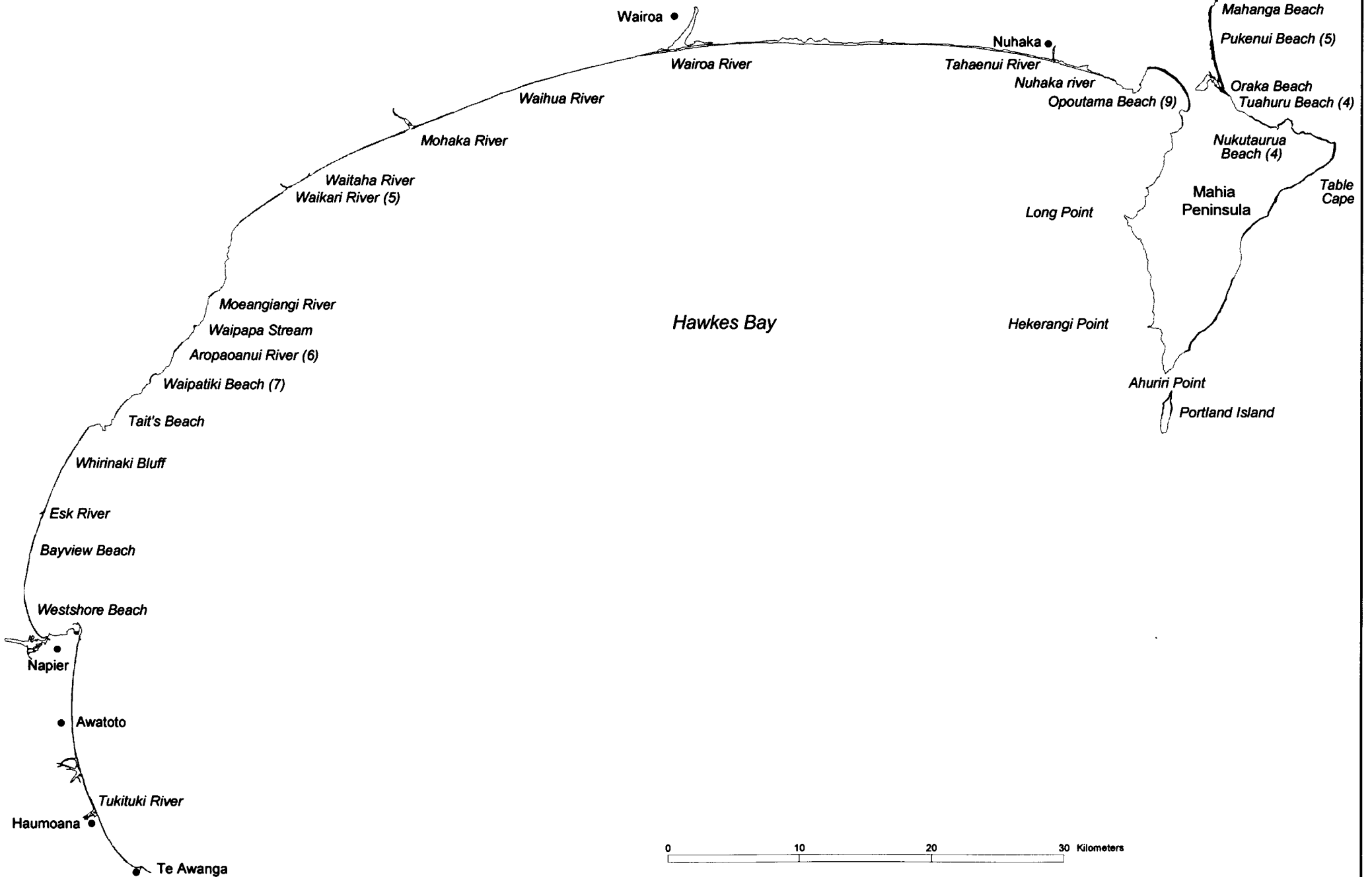
Area of Duneland 1441.71 ha
Percentage Lost 48.33% from 1943/55



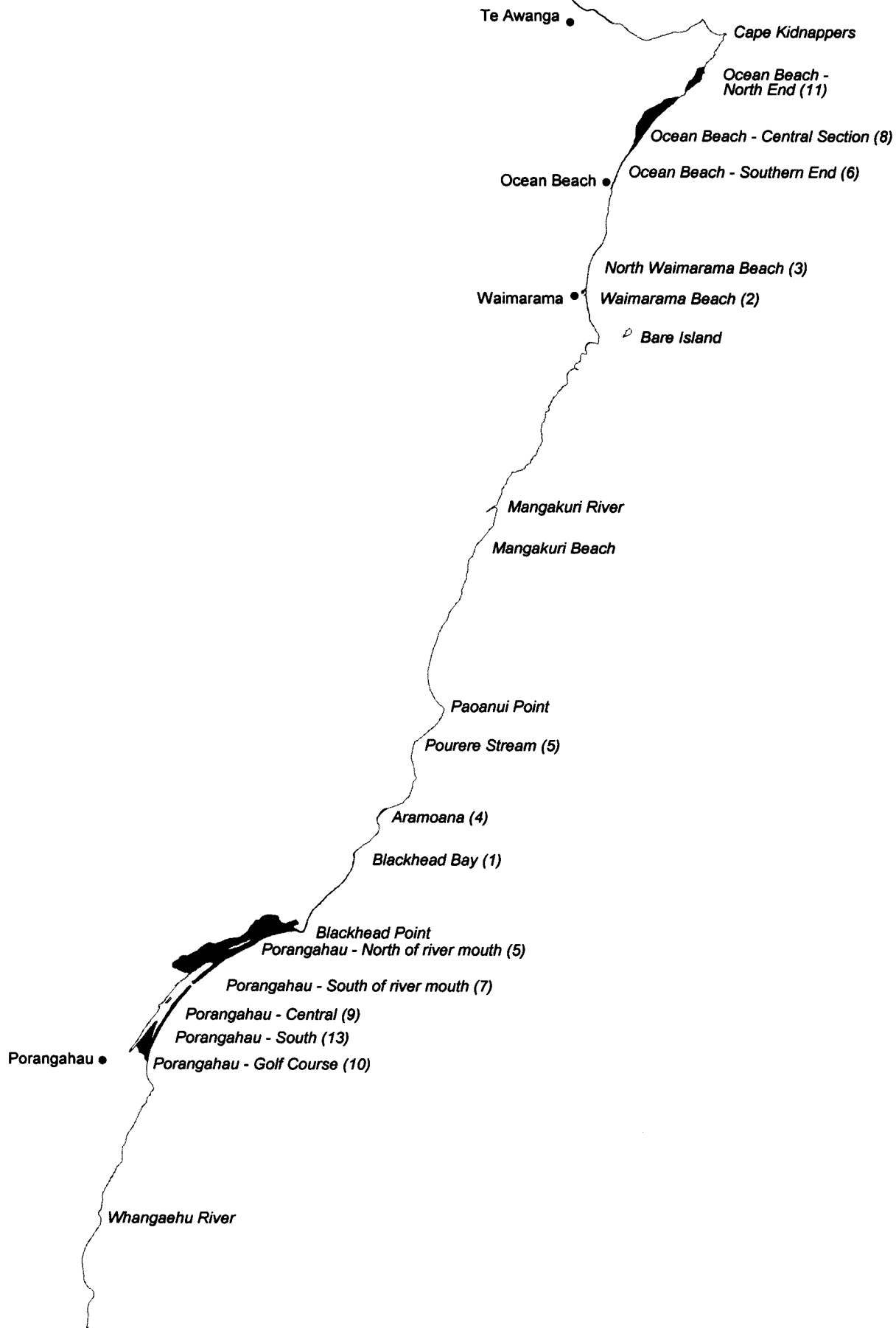
Hawkes Bay 1943 - 1955



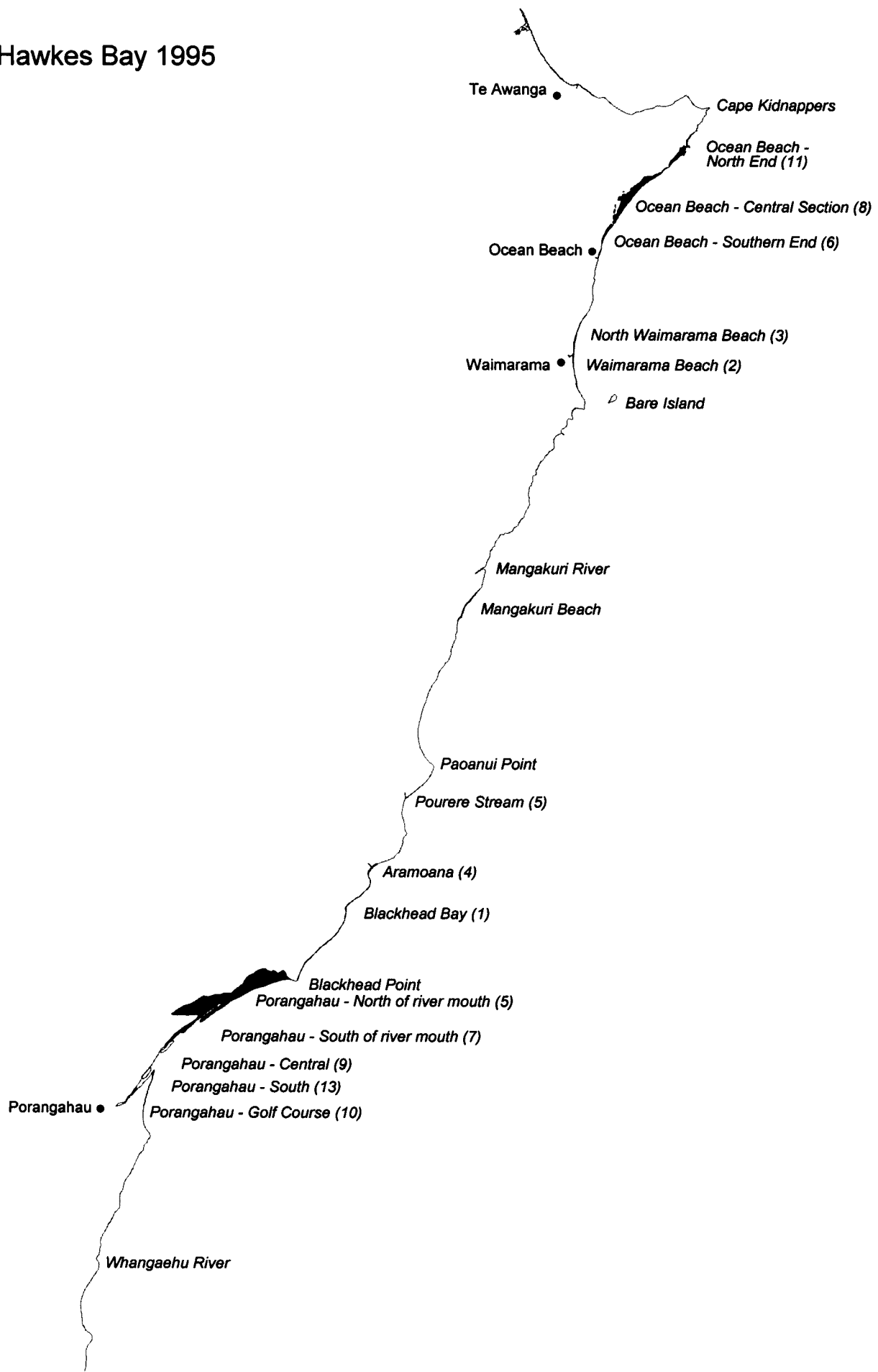
Hawkes Bay 1995



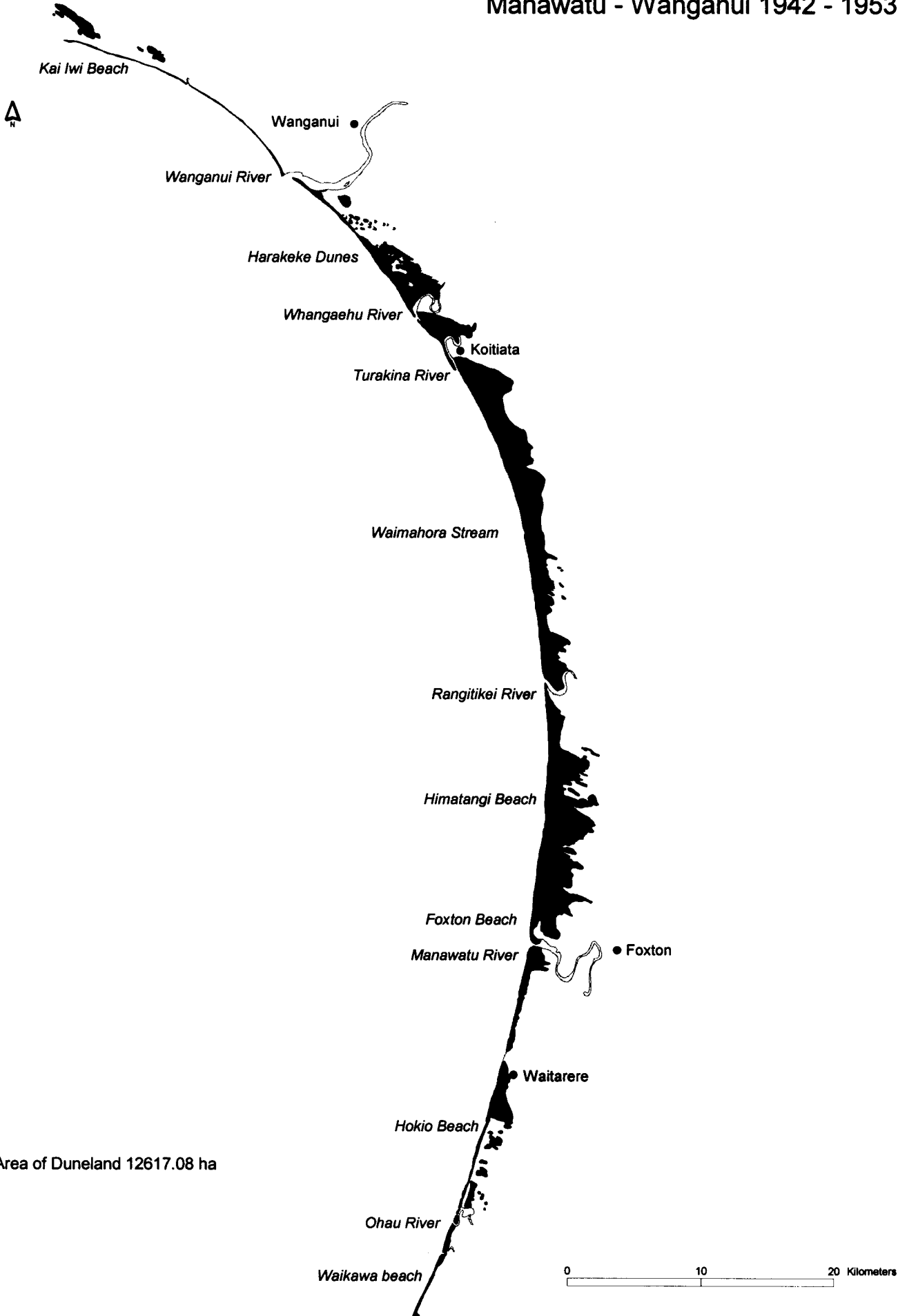
Hawkes Bay 1943 - 1955



Hawkes Bay 1995



Manawatu - Wanganui 1942 - 1953



Manawatu - Wanganui 1997



Kai Iwi Beach

Wanganui ●

Wanganui River

Harakeke Dunes

Whangaehu River

● Koitiata

Turakina River

Waimahora Stream

Rangitikei River

Himatangi Beach

Foxtan Beach

Manawatu River

● Foxtan

● Waitarere

Hokio Beach

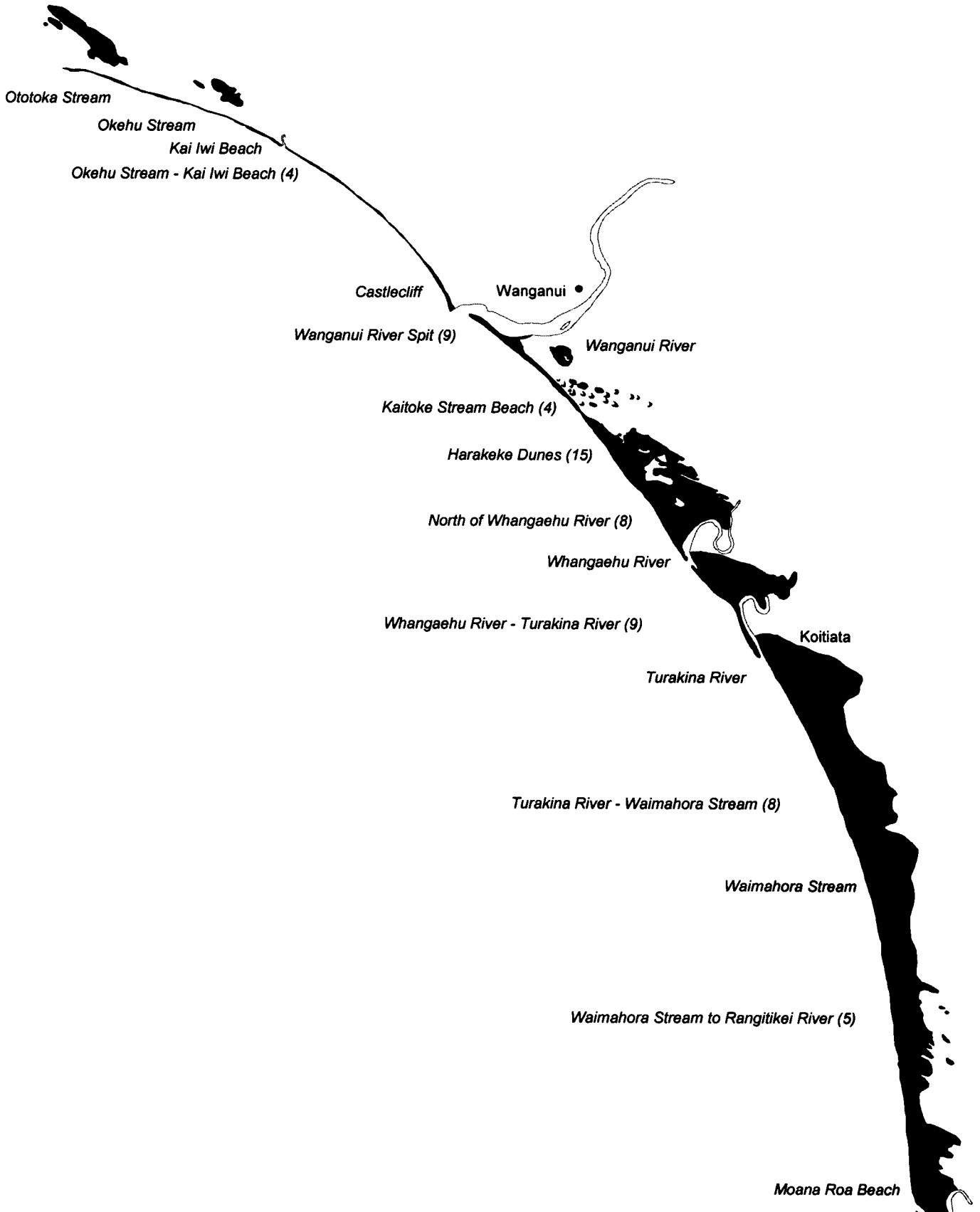
Ohau River

Waikawa beach

Area of Duneland 3636.54 ha
Percentage Lost 81.31% from 1942/53

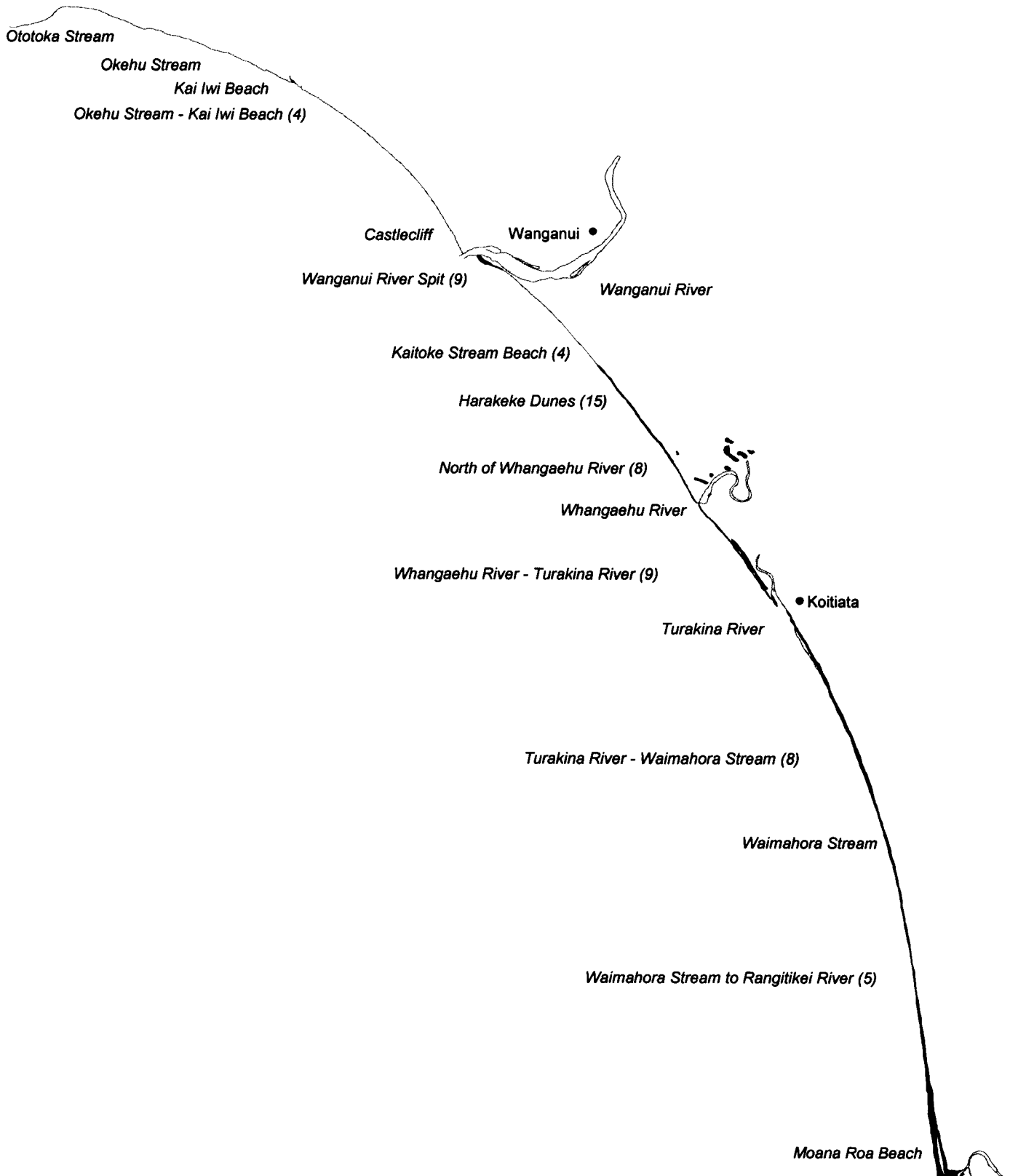
0 10 20 Kilometers

Manawatu - Wanganui 1942 - 1953



0 5 10 15 Kilometers

Manawatu - Wanganui 1997



0 5 10 15 Kilometers

Manawatu - Wanganui 1942 - 1953



Waimahora Stream - Rangitikei River (5)

Rangitikei River

Rangitikei River - Himatangi Beach (10)

Himatangi Beach (9)

Himatangi

North of Foxton Beach (13)

Foxton Beach

Manawatu River

• Foxton

Manawatu River - Waitare (6)

Waitare

Waitare - Hokio Beach (4)

Hokio Beach

South of Hokio Beach (11)

North of Waiwiri Stream (7)

Waiwiri Stream

Muhunua (5)

Ohau River Spit (3)

Ohau River

Waikawa Beach (5)

0 5 10 15 Kilometers

