

Figure 1: Inangahua quartz field.
(reproduced from Wright 1993: 9)

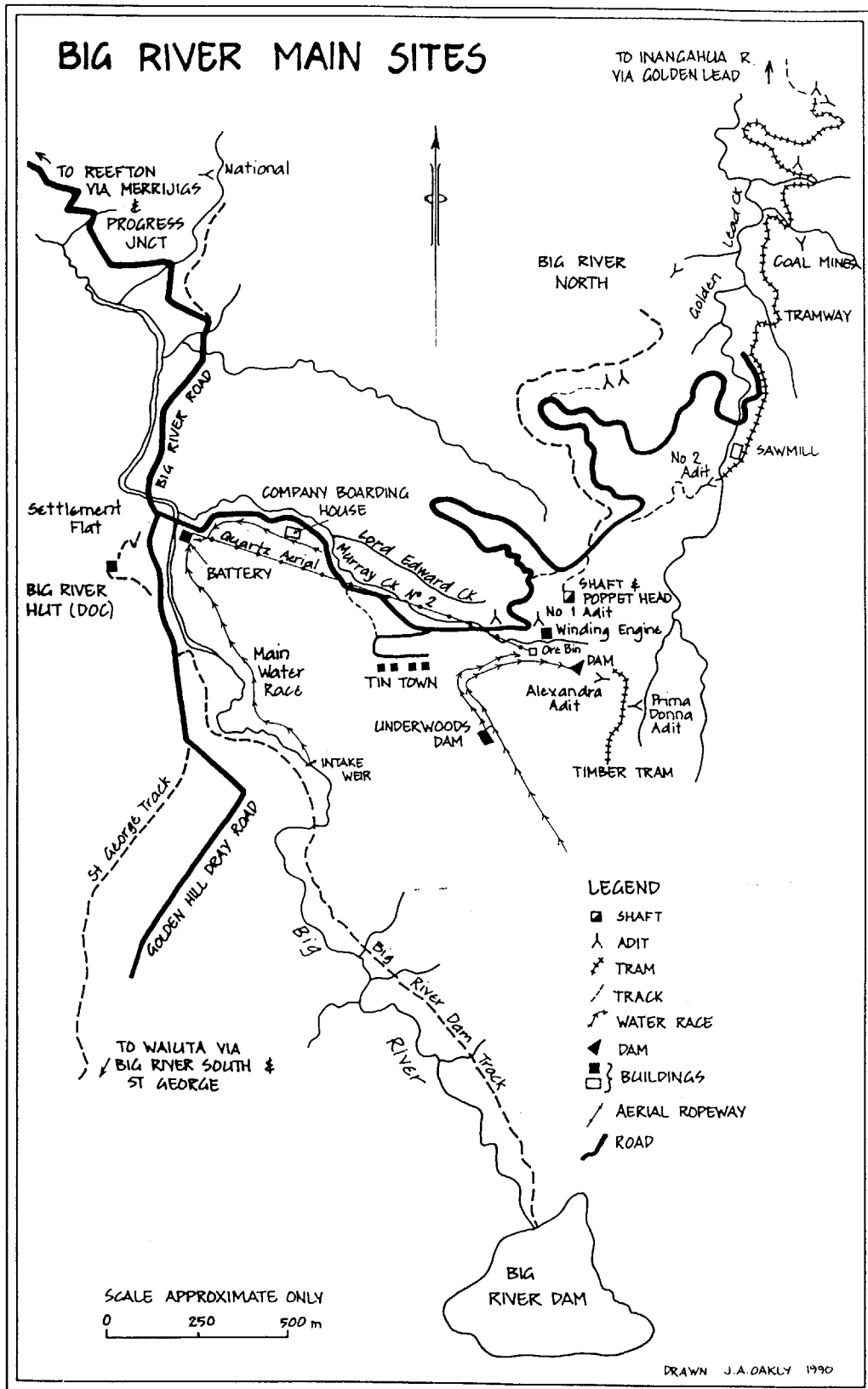


Figure 2: Big River mine site.
(reproduced from Wright 1993: 9)

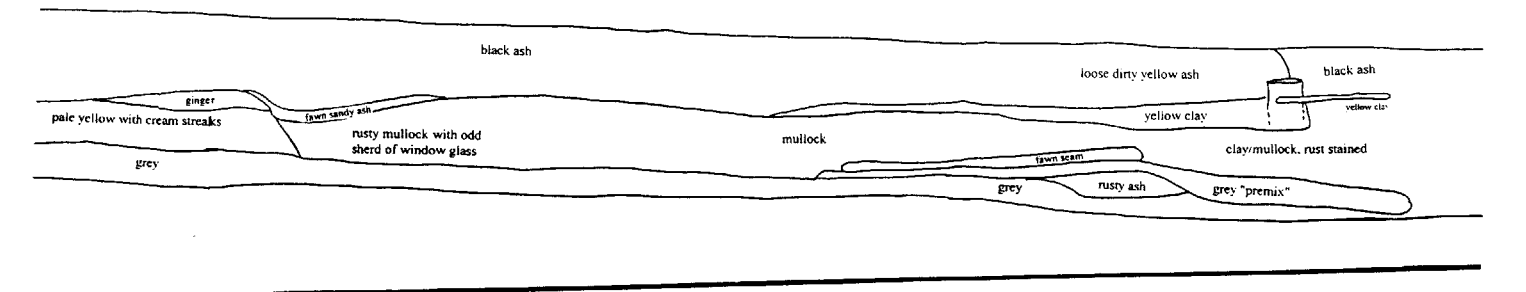
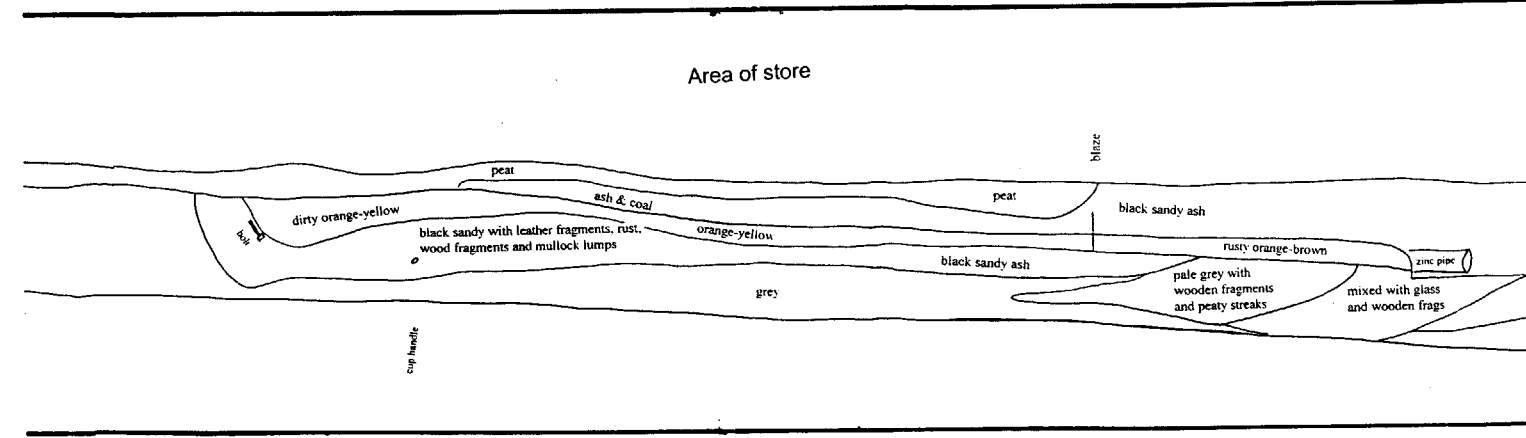
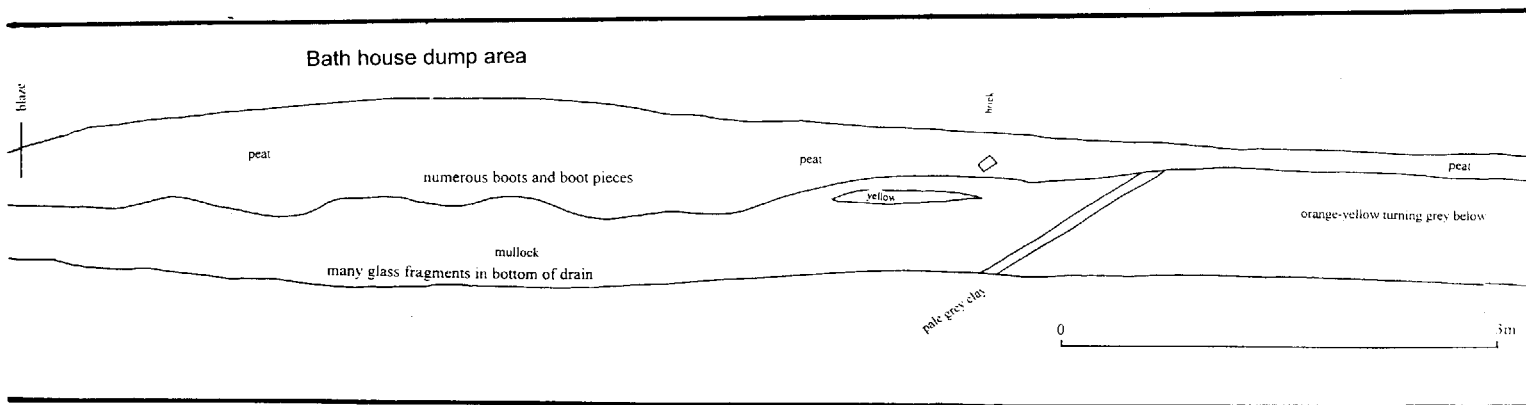
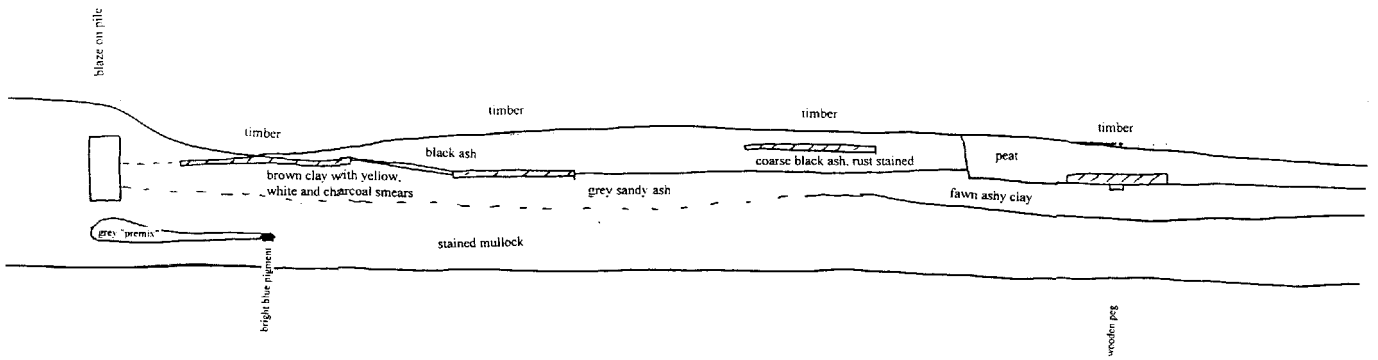


Figure 4 (above and opposite). Long section on east side of V drain.

Area of smithy



Ore loading area and railway

