

Fig. 13. Total coverage of Department of Conservation records of lizards by 10000 yard grid squares for the South Island.

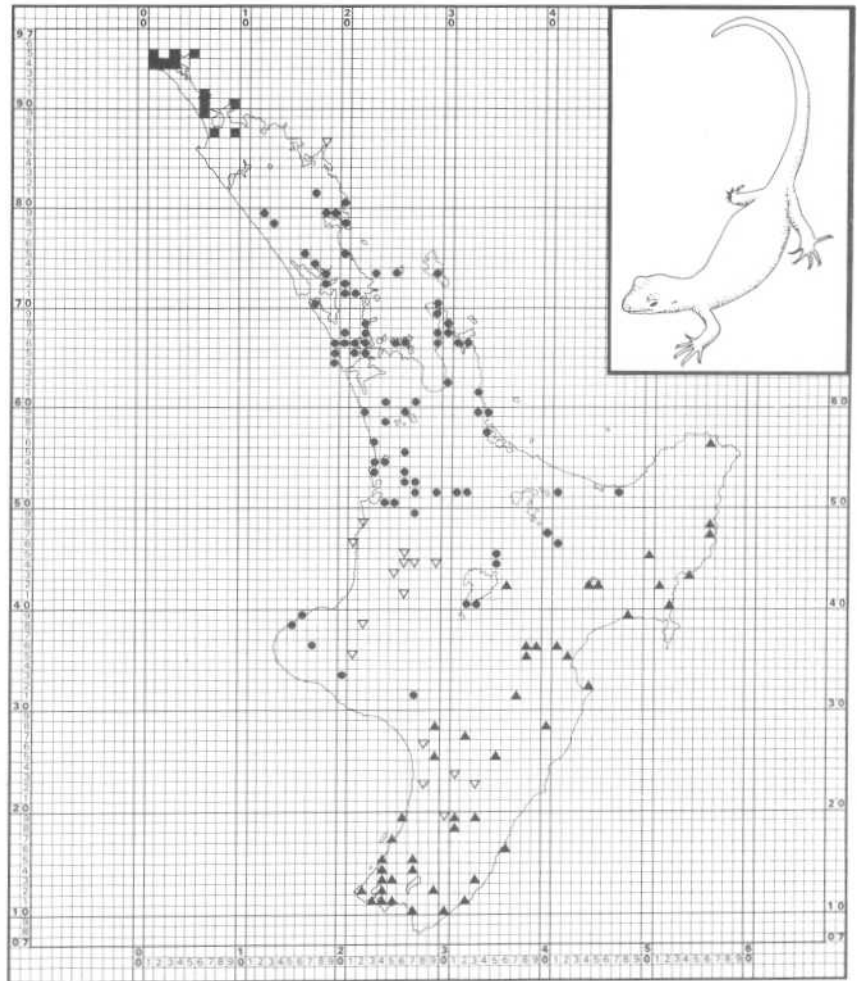


Fig. 14. Distribution records for the geckos *Nautinus elegans elegans* (circles), *Nautinus e. punctatus* (closed triangles), *N. elegans* (unspecified) (open triangles) and *N. grayi* (squares).

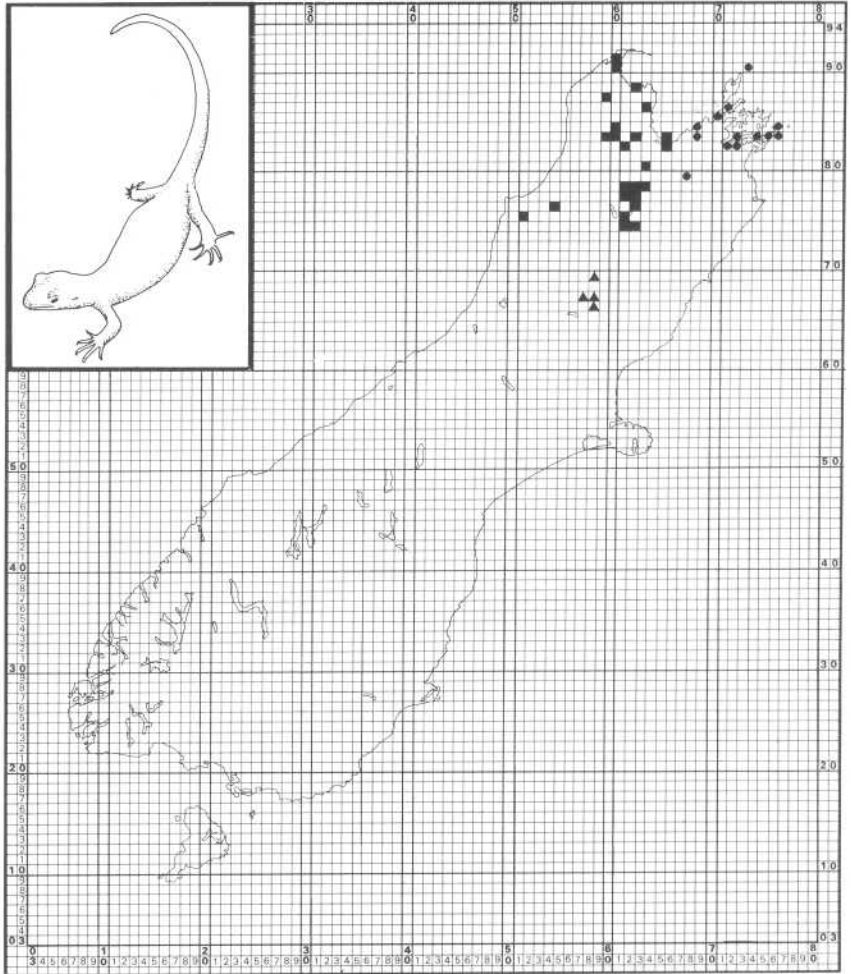


Fig. 15. Distribution records for the geckos *Heteropholis manukanus* (circles), *H. peocilochlorus* (triangles) and *H. stellatus* (squares).

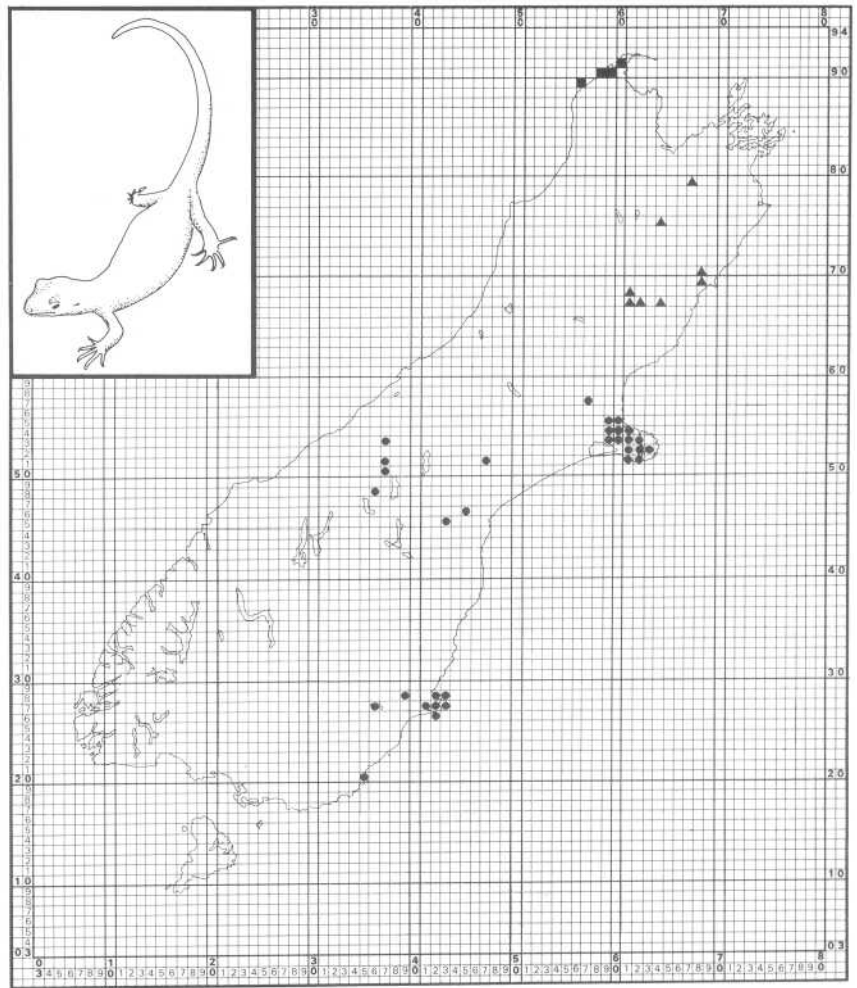


Fig. 16. Distribution records for the geckos *Heteropholis gemmeus* (circles), *H. rudis* (triangles) and *H. tuberculatus* (squares).

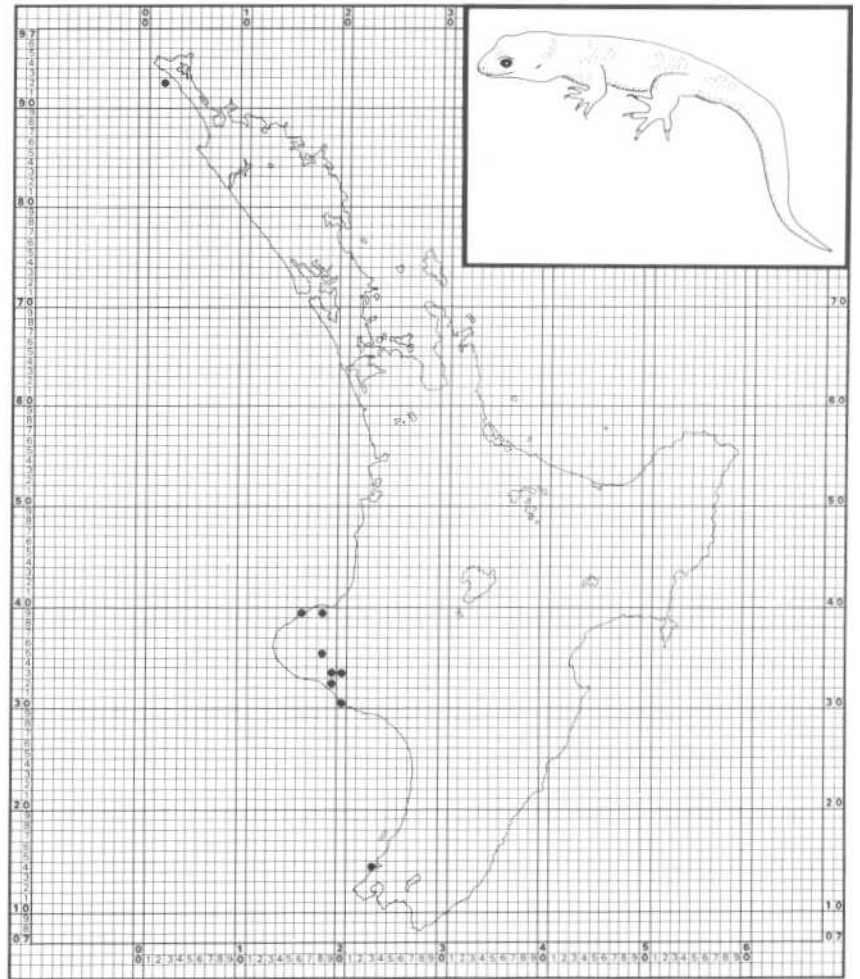


Fig. 17. Distribution records for the gecko *Hoplodactylus chrysosireticus* in the North Island.