

TE HIKU 2024, VOLUME III - MAPS

# Draft Te Hiku o Te Ika-a-Māui Conservation Management Strategy



Some of the material in this CMS can be reused under the terms of the Creative Commons Attribution 4.0 International Licence. You may copy, distribute and adapt the material as long as you credit the Department of Conservation and Te Hiku Iwi ("Source: Te Hiku Conservation Management Strategy – Department of Conservation, NZ and Te Hiku Iwi") and abide by the Creative Commons licence terms ([CC BY 4.0 Deed](#) | [Attribution 4.0 International](#) | [Creative Commons](#)).

**Material that is not included in the Creative Commons licence so may not be copied, distributed or adapted without the permission of the copyright holders is listed below:**

All knowledge, artwork, whakataukī, stories and narratives provided by Te Rarawa, Te Aupōuri, Ngāi Takoto and Ngāti Kuri.

Artwork commissioned from Richard Murray, a graphic designer, by the CMS Working Group.



July 2024

ISBN (print): 978-0-473-71791-9  
ISBN (digital): 978-0-473-71792-6









# Contents

Legend	iv
Map 1: Te Hiku overview	1
Map 1.1: Regional council and territorial authority boundaries	2
Map 1.2: Treaty – Cultural redress and statutory acknowledgement	3
Map 1.3: Treaty – Te Korowai	4
Map 2: Priority Ecosystem Units and Icon and Gateway destinations	5
Map 3: Visitor management zones overview	6
Map 4: Aircraft access zones overview	7
Map 5: Places overview	8
Map 5.1: Ngā Moutere O, Ngā Moutere Ki (Islands Place)	9
Map 5.2: Ngā Onepu O, Ngā Onepu Ki (Dunes Place)	10
Map 5.3: Ngā Wai O, Ngā Wai Ki (Water Place)	11
Map 5.4: Ngā Ngahere O, Ngahere Ki (Forests Place)	12
Map 6: Detail maps index	13
Map 7: Inventory of public conservation land and waters	14
Map 8: Visitor management zones – detail	25
Map 9: Aircraft access zones – detail	30






# Legend







## General

-  Icon destination
-  Major highway
-  Minor highway
-  River
-  Lake Ngātu
-  Conservation management strategy boundary
-  Major water body
-  Built-up area

## Places

-  Actively conserved historic site
-  Place boundary
-  Public conservation land

## Public conservation land and water inventory – legal mechanism

-  National park – National Parks Act 1980, s4
-  Conservation park – Conservation Act 1987, s19
-  Specially protected area – Conservation Act 1987, s20, s21, s22, s23A
-  Reserve – Reserve Act 1977, s17, s18, s19(1)(a), (b) s20, s21, s22, s23, s76, s77
-  Stewardship area – Conservation Act 1987, s25
-  Marginal strip – Conservation Act 1987, s24(1), (2), (3)

## Overview maps

Lake Ngātu





Public conservation land and water – multiple categories

-  National park
-  Conservation park
-  Specially protected area
-  Reserve
-  Stewardship area
-  Marginal strip




Public conservation land and water – 1 category

-  Public conservation land

Treaty – Cultural redress and statutory acknowledgement

-  Statutory acknowledgement
-  Cultural redress



Treaty – Te Korowai

-  Te Oneroa-a-Tōhe Management Area
-  Warawara Forest Conservation Park and Sanctuary Area
-  Te Rerenga Wairua Reserve


Priority ecosystem unit

-  Priority ecosystem unit







Regional councils and territorial authorities

-  Territorial authority boundary
-  Regional council boundary

Visitor management and air access zones

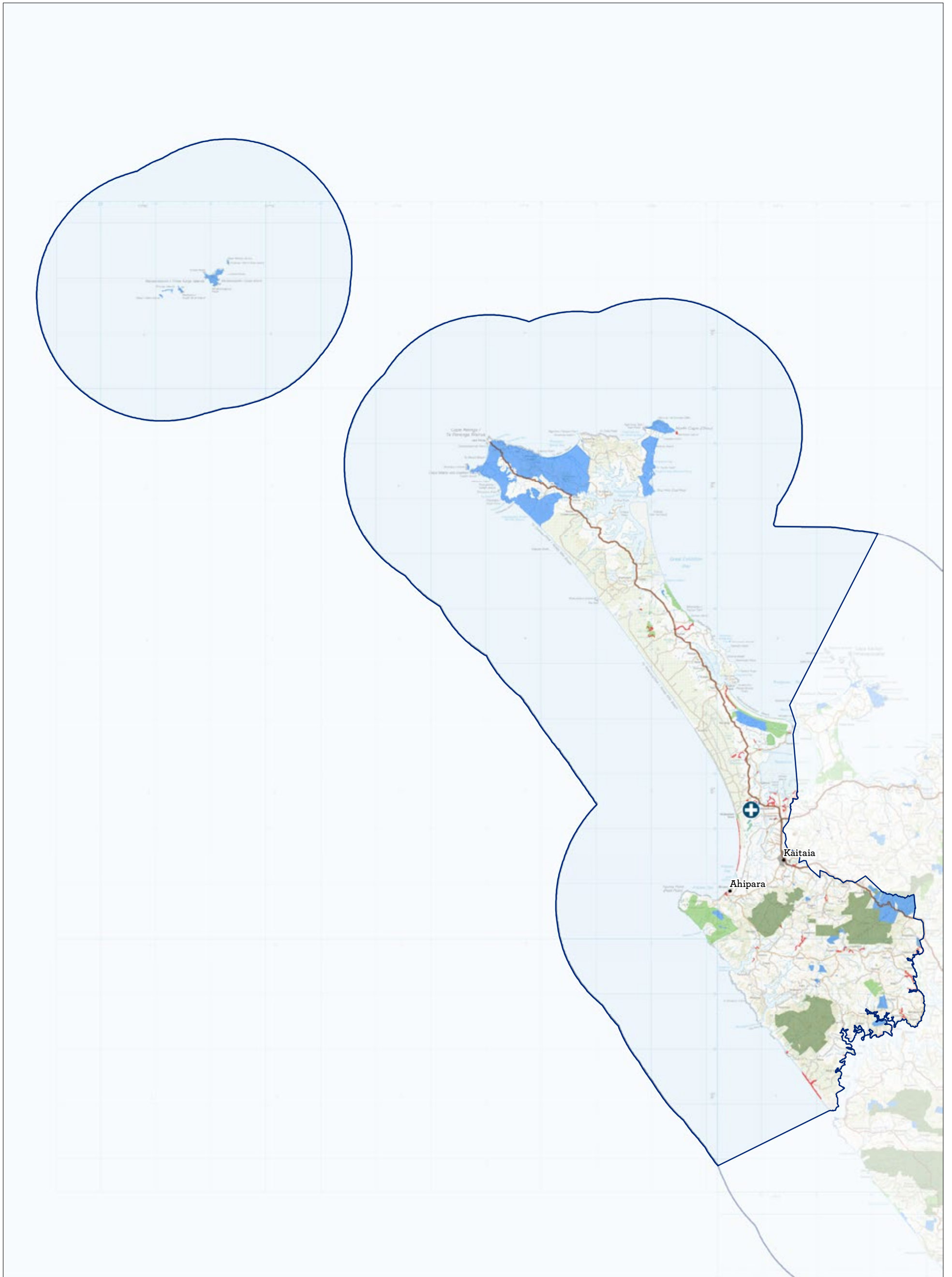
-  Access restricted to special permit holders (see Volume I for details)

Visitor management zones

-  Urban
-  Rural
-  Front country
-  Back country
-  Remote
-  Wilderness

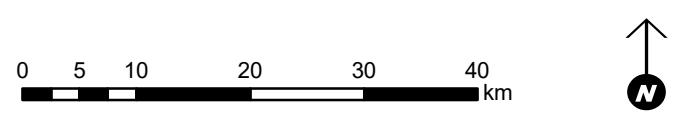
Air access zones

-  Red
-  Orange
-  Yellow
-  Green



**MAP 1**  
**Te Hiku overview**

Te Hiku o Te Ika-a-Māui Conservation Management Strategy

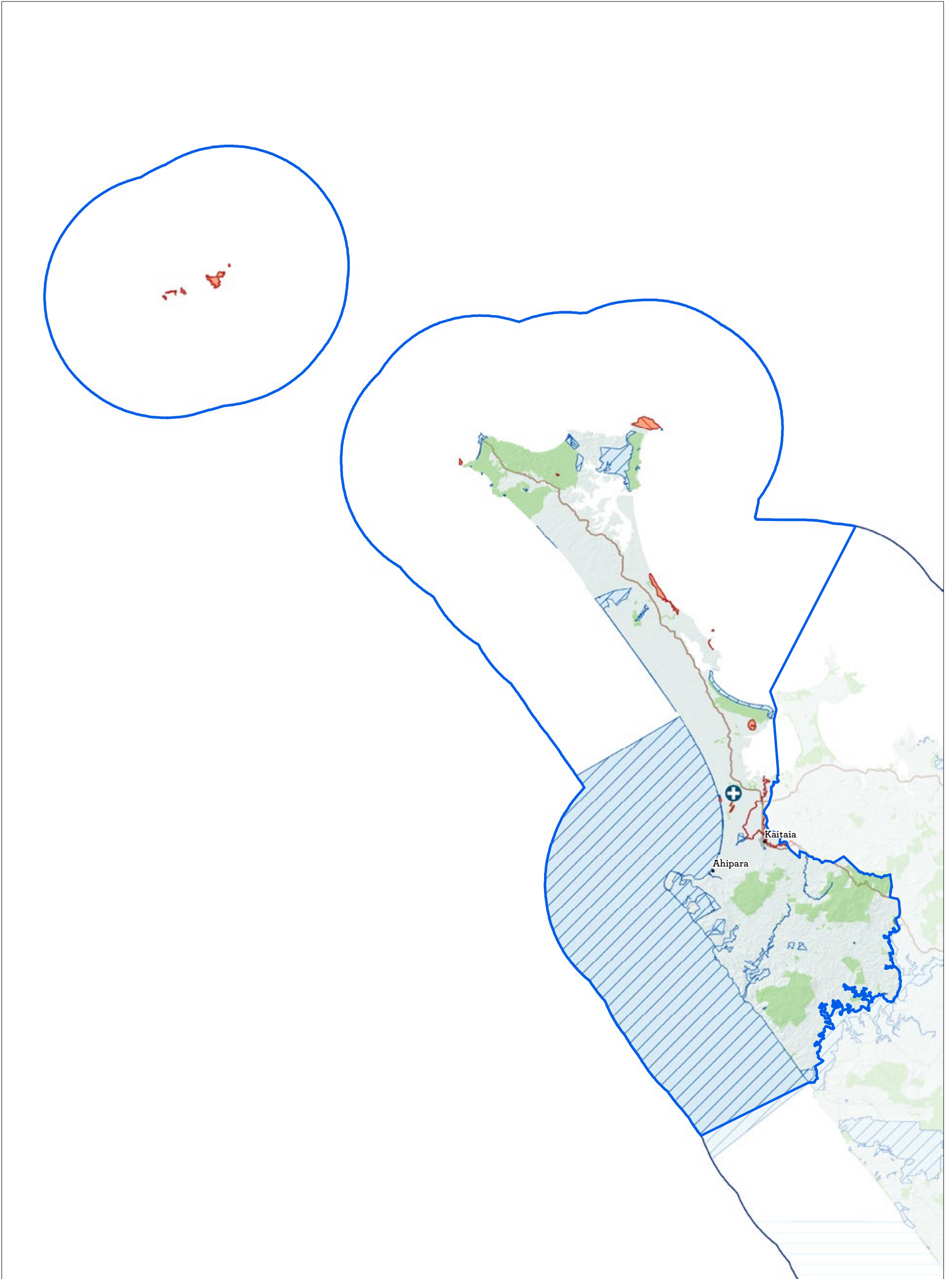




MAP 1.1

**Regional council and territorial authority boundaries**

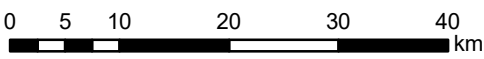
Te Hiku o Te Ika-a-Māui Conservation Management Strategy



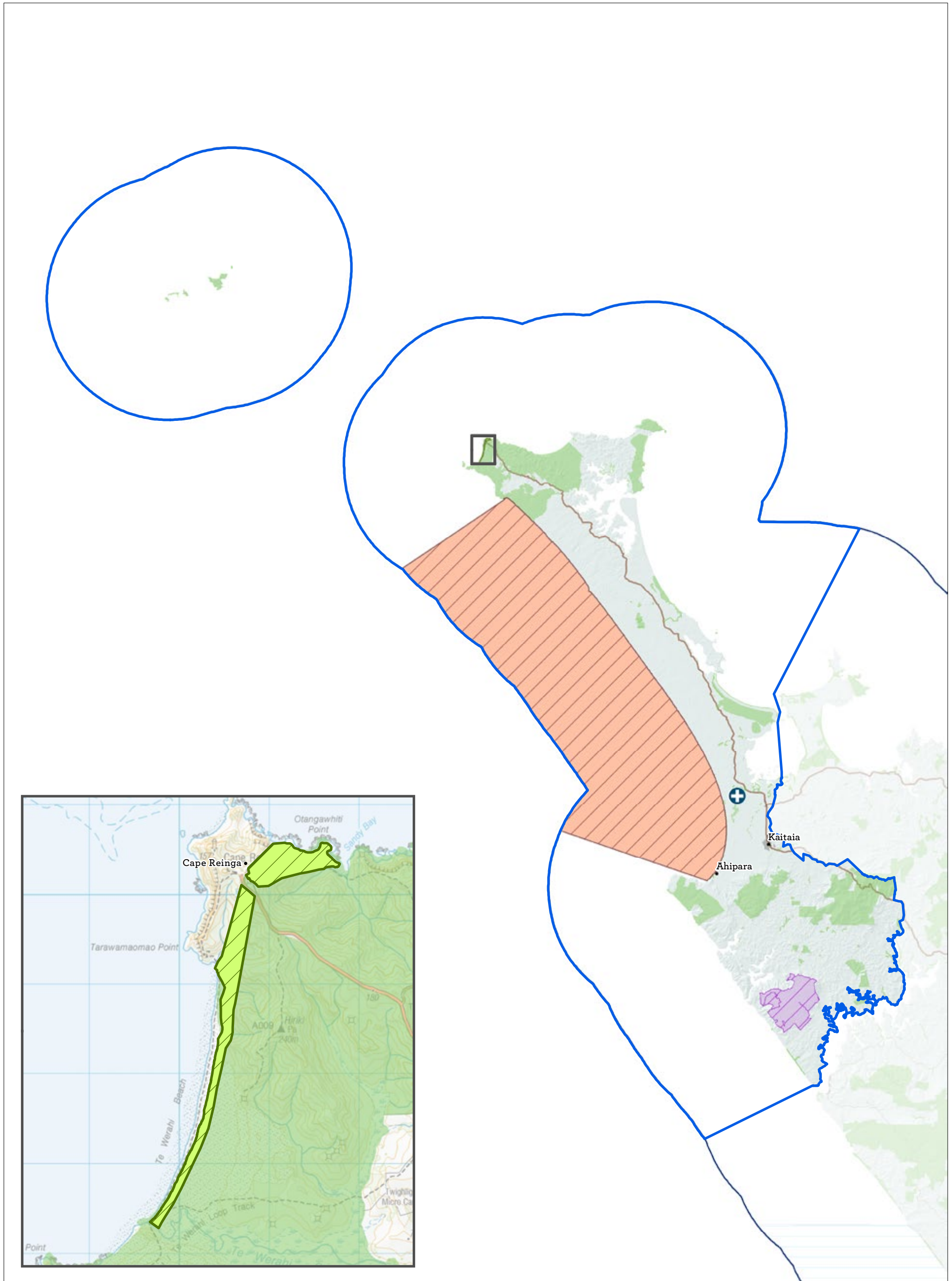
MAP 1.2

**Treaty – Cultural redress and statutory acknowledgement**

Te Hiku o Te Ika-a-Māui Conservation Management Strategy



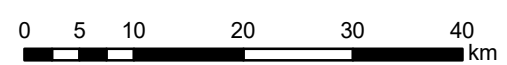




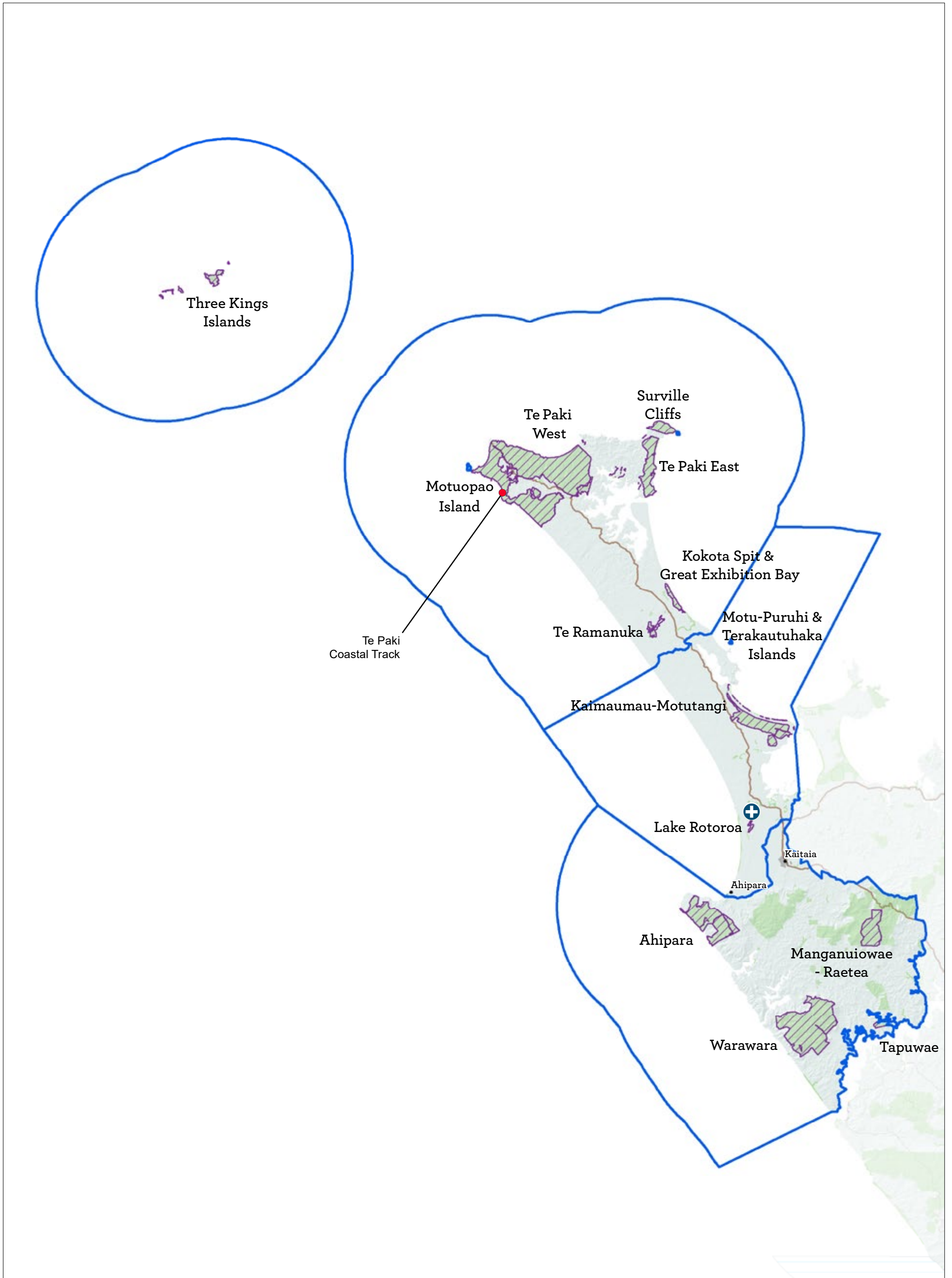
MAP 1.3

**Treaty – Te Korowai**

Te Hiku o Te Ika-a-Māui Conservation Management Strategy

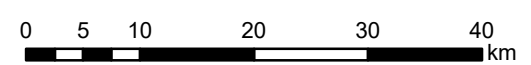


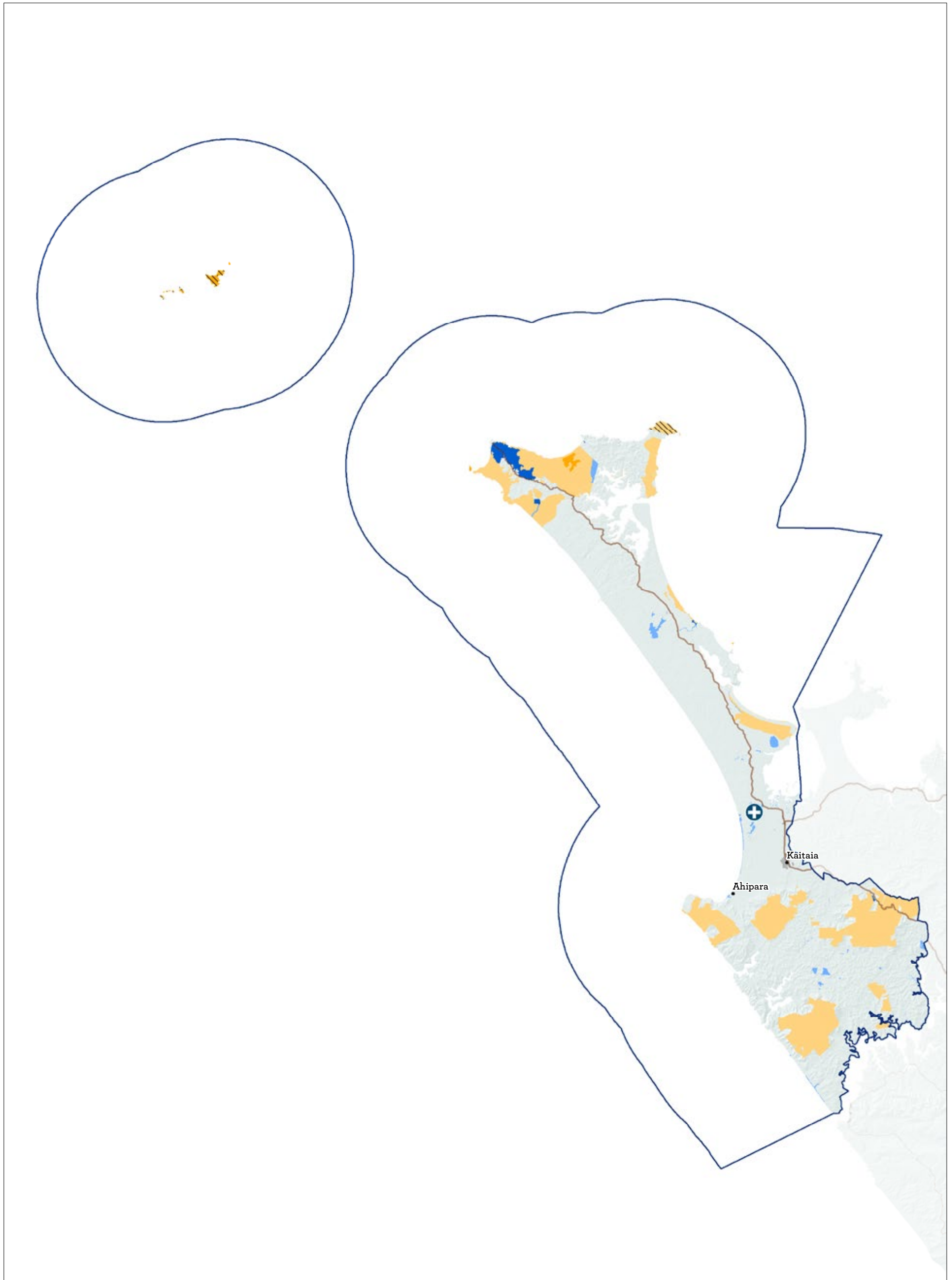




**MAP 2**  
**Priority Ecosystem Units and Icon and Gateway destinations**

Te Hiku o Te Ika-a-Māui Conservation Management Strategy

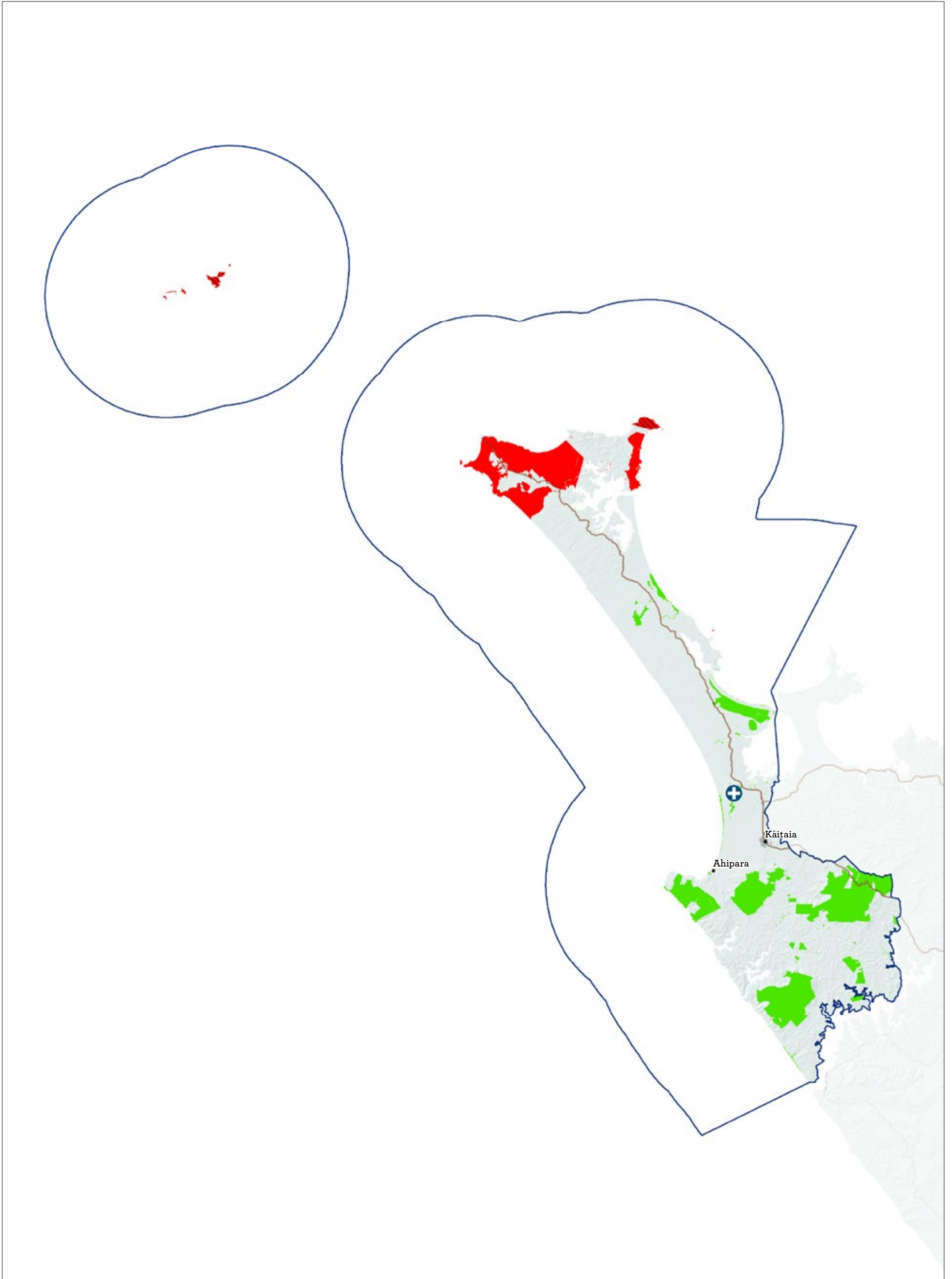




MAP 3

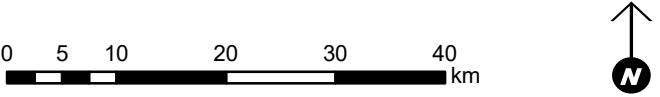
**Visitor management zones overview**

Te Hiku o Te Ika-a-Māui Conservation Management Strategy

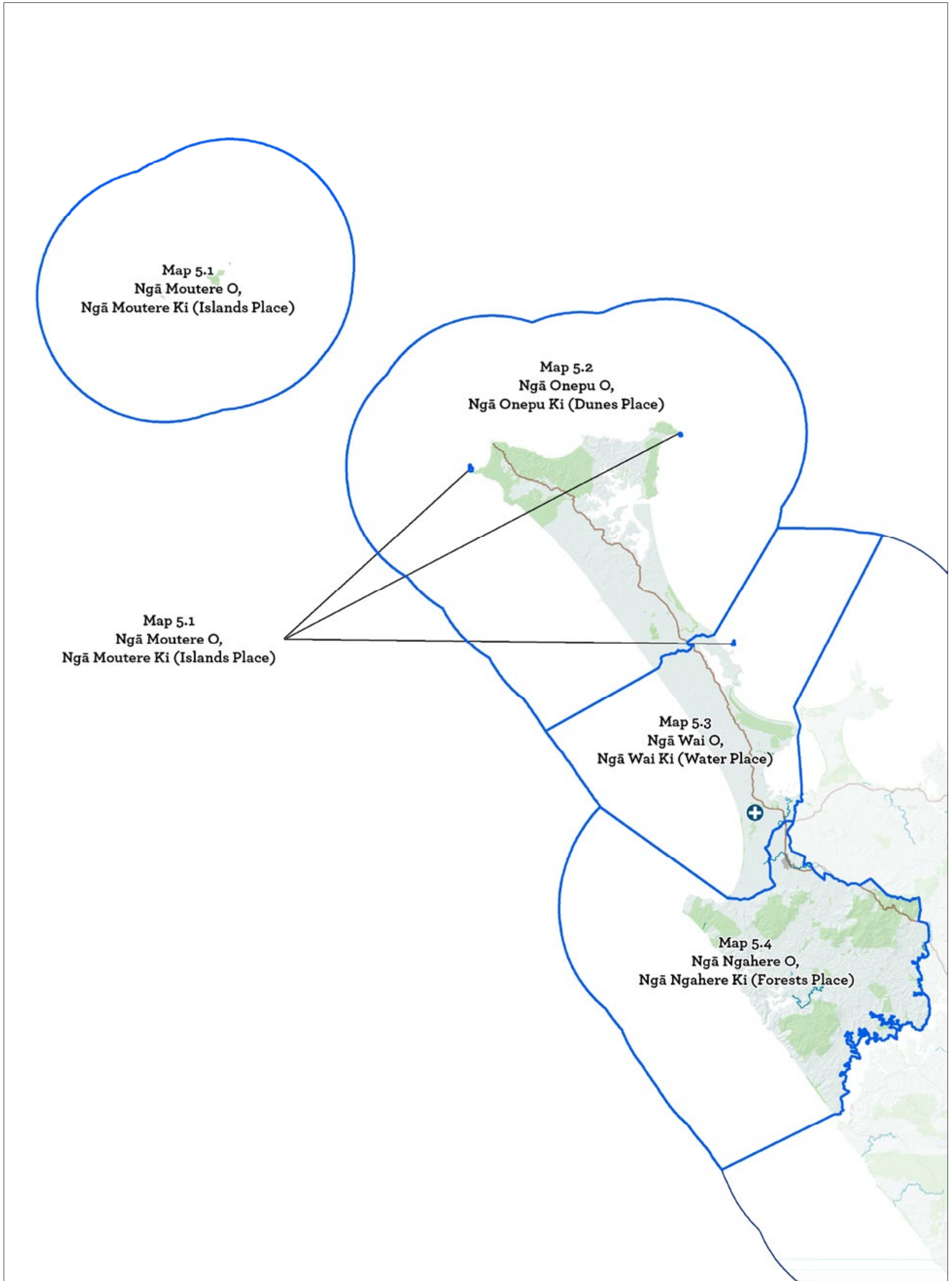


**MAP 4**  
**Aircraft access zones overview**

Te Hiku o Te Ika-a-Māui Conservation Management Strategy

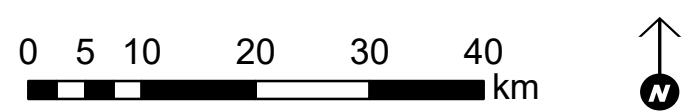


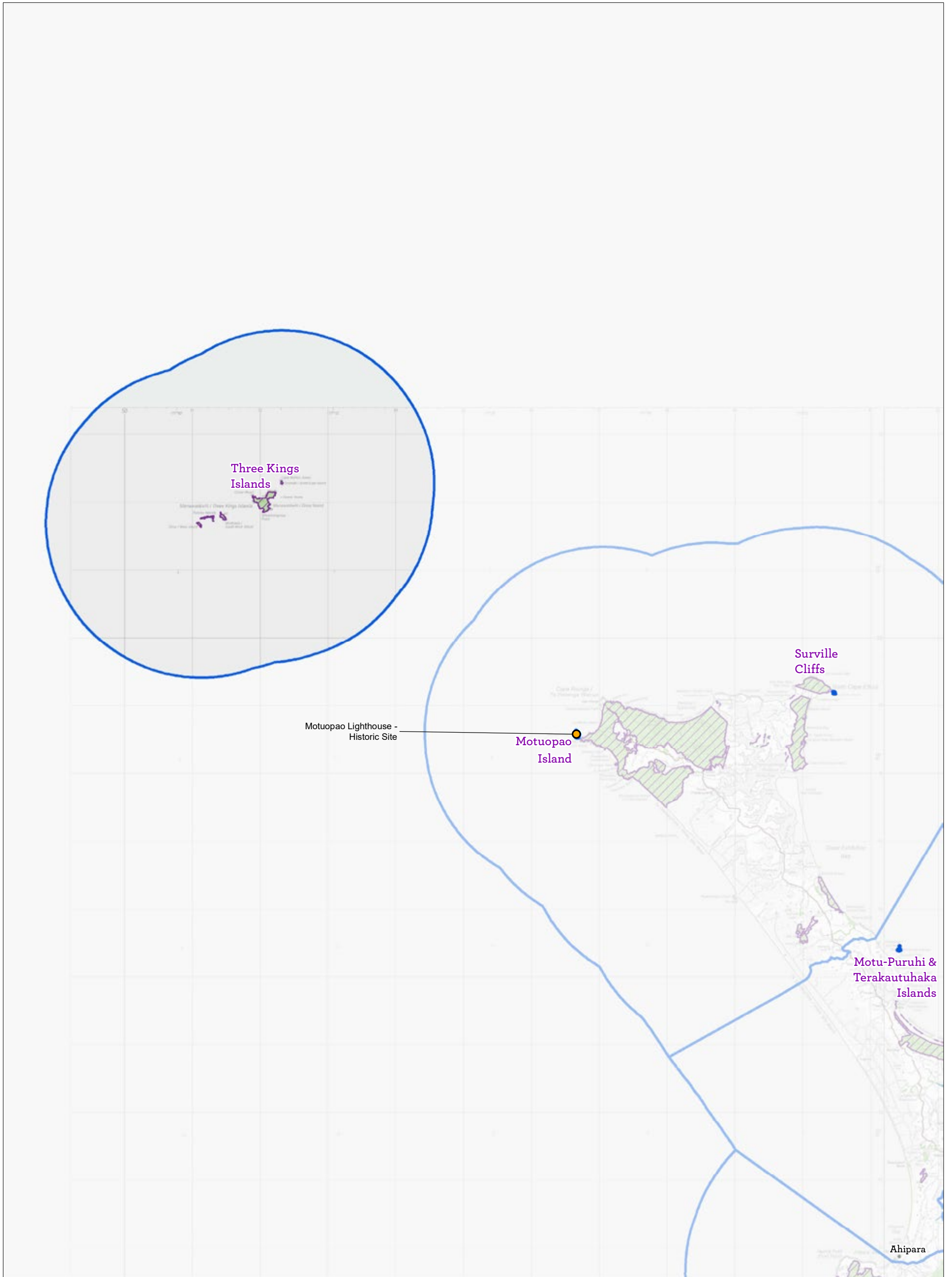




**MAP 5**  
**Places overview**

Te Hiku o Te Ika-a-Māui Conservation Management Strategy

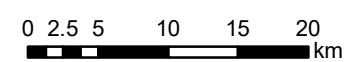


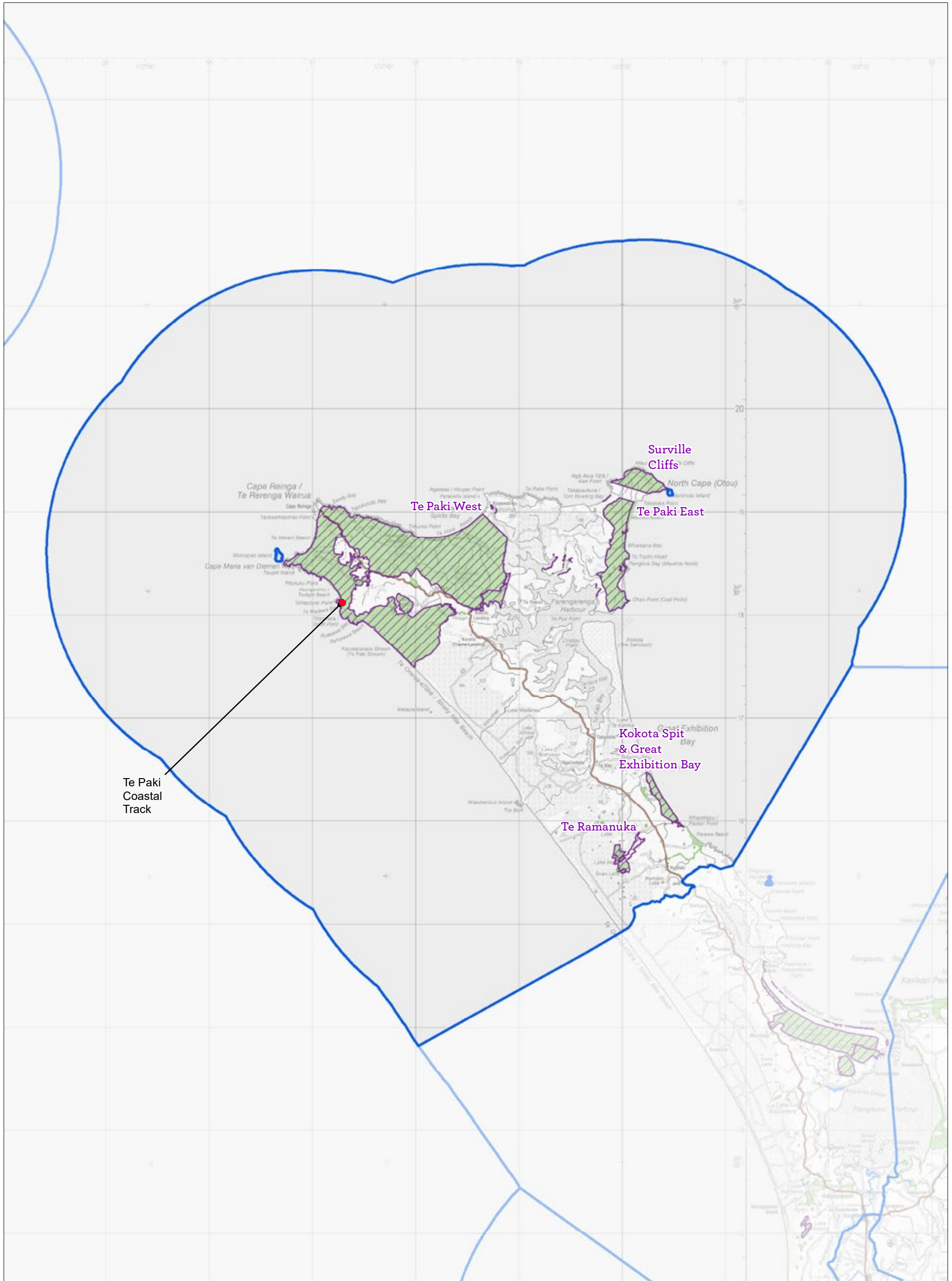


MAP 5.1

**Ngā Moutere O, Ngā Moutere Ki (Islands Place)**

Te Hiku o Te Ika-a-Māui Conservation Management Strategy

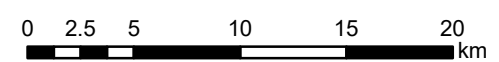




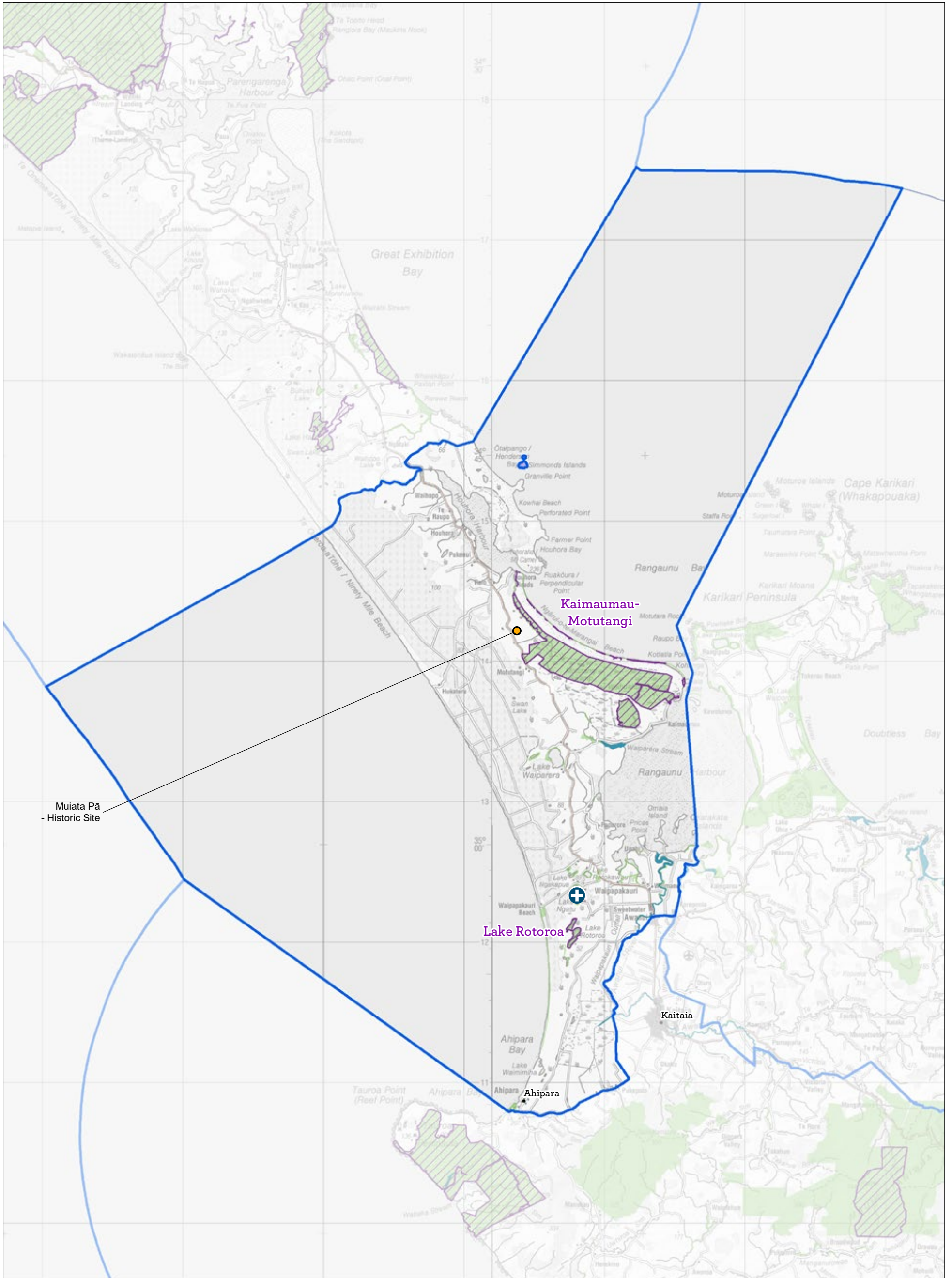
MAP 5.2

**Ngā Onepu O, Ngā Onepu Ki (Dunes Place)**

Te Hiku o Te Ika-a-Māui Conservation Management Strategy



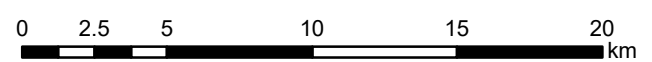




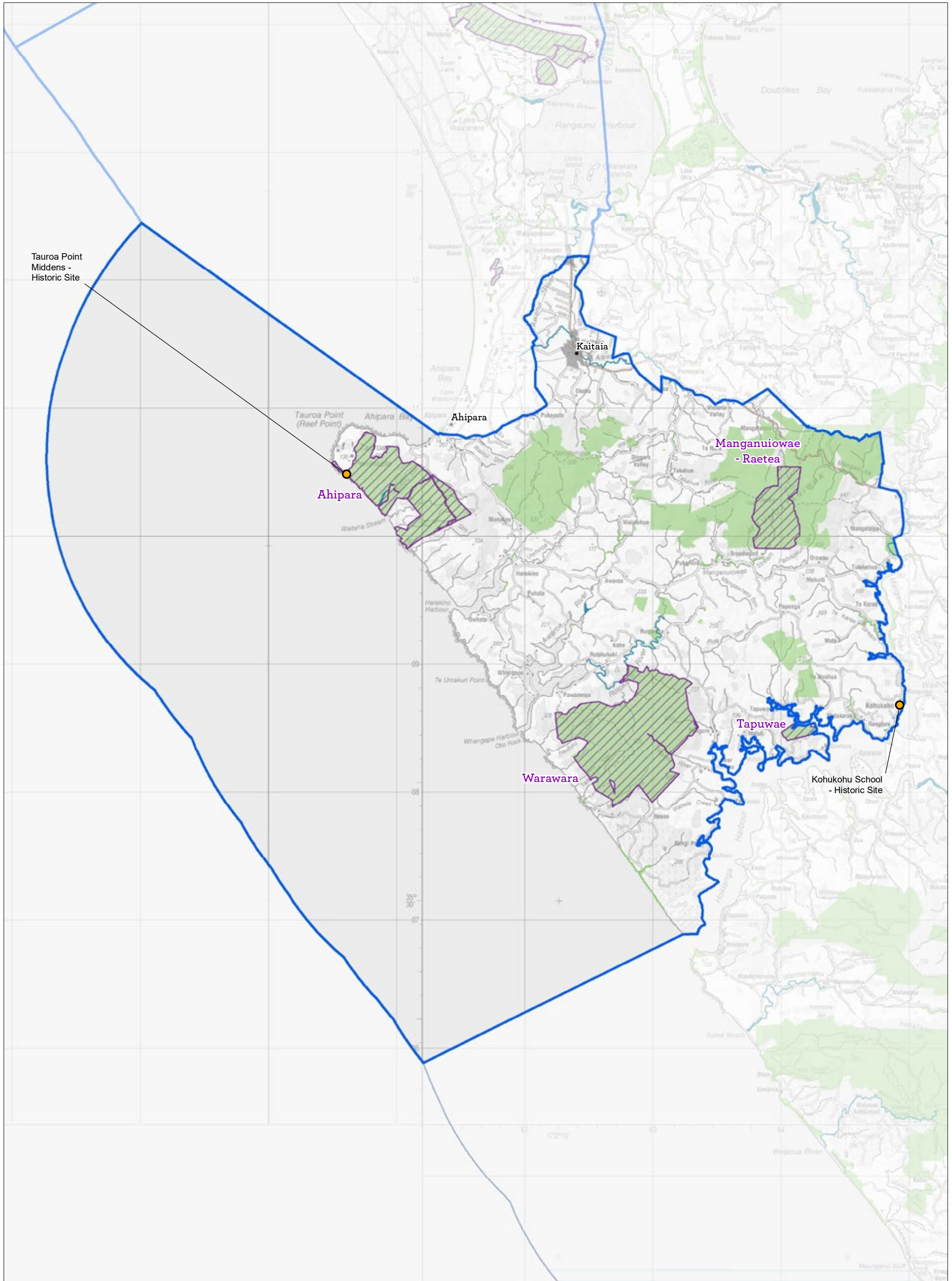
MAP 5.3

**Ngā Wai O, Ngā Wai Ki (Water Place)**

Te Hiku o Te Ika-a-Māui Conservation Management Strategy



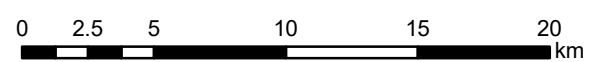


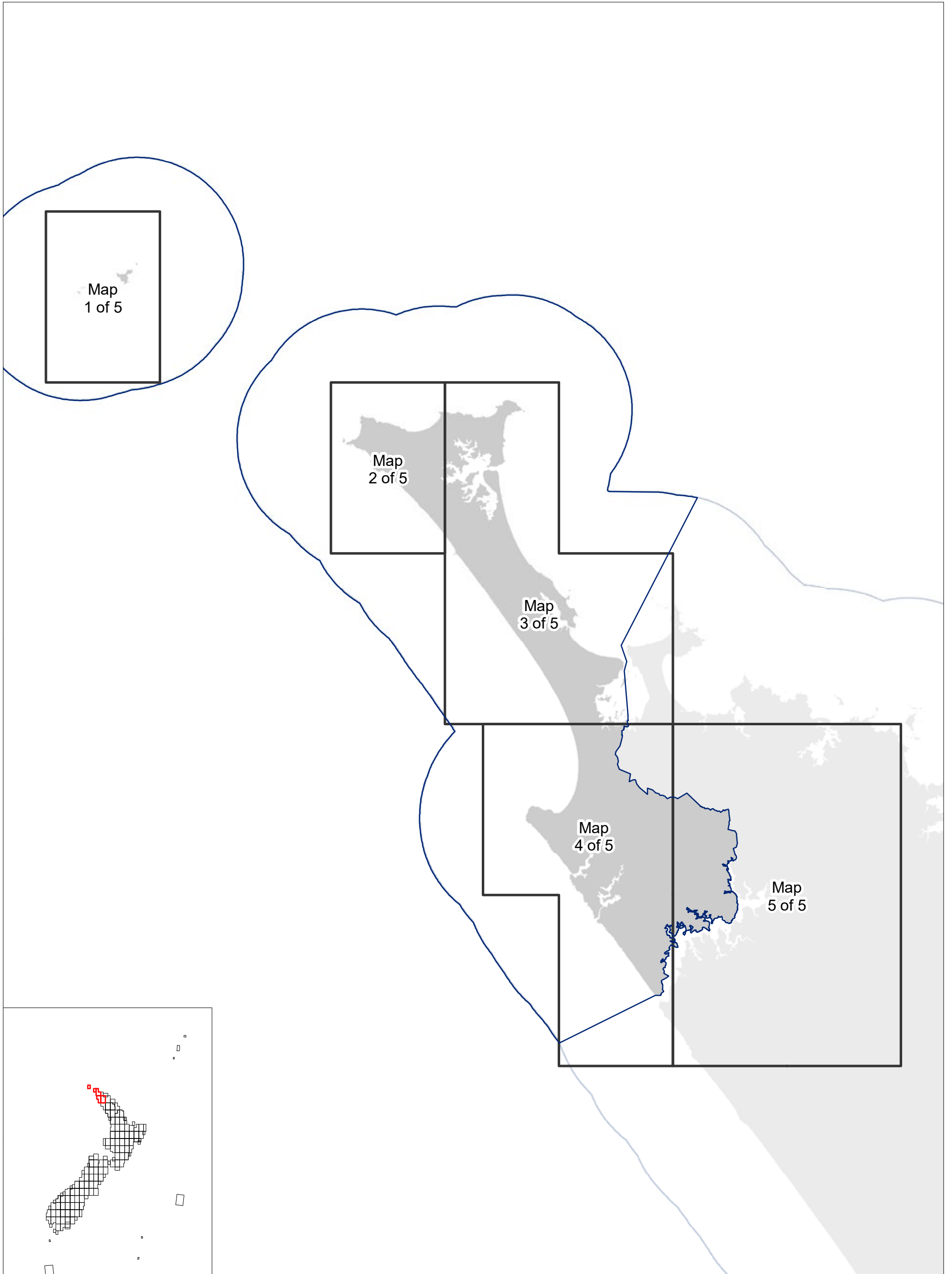


MAP 5.4

**Ngā Ngahere O, Ngā Ngahere Ki (Forests Place)**

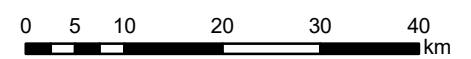
Te Hiku o Te Ika-a-Māui Conservation Management Strategy





**MAP 6**  
**Detail maps index**

Te Hiku o Te Ika-a-Māui Conservation Management Strategy







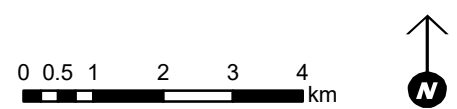
**MAP 7.1**

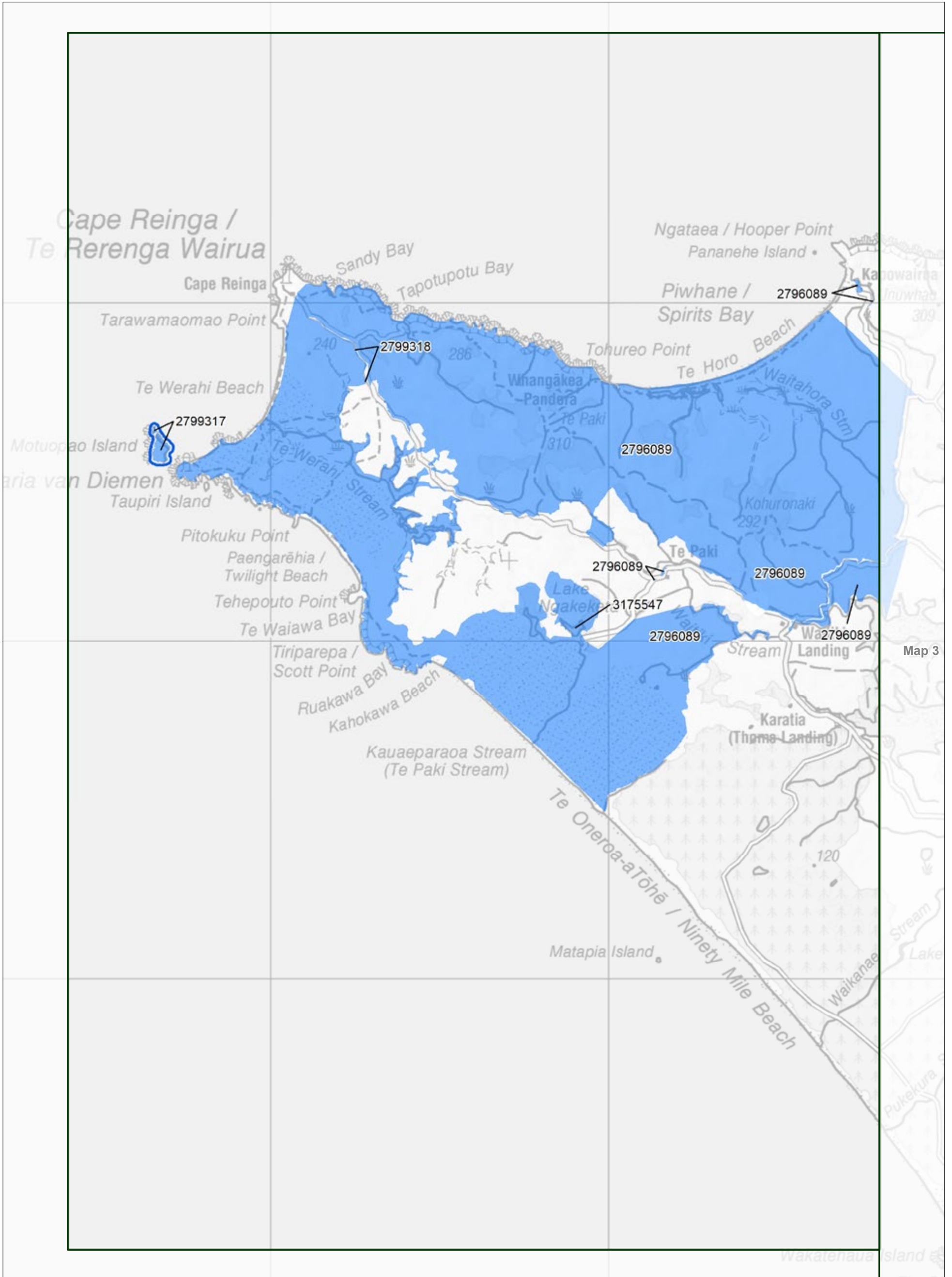
**Inventory of public conservation land and waters**

Te Hiku o Te Ika-a-Māui Conservation Management Strategy

**Map 1 of 5**

Public conservation lands and waters data are current as of 11/04/2024.





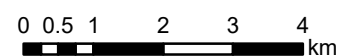
MAP 7.2

## Inventory of public conservation land and waters

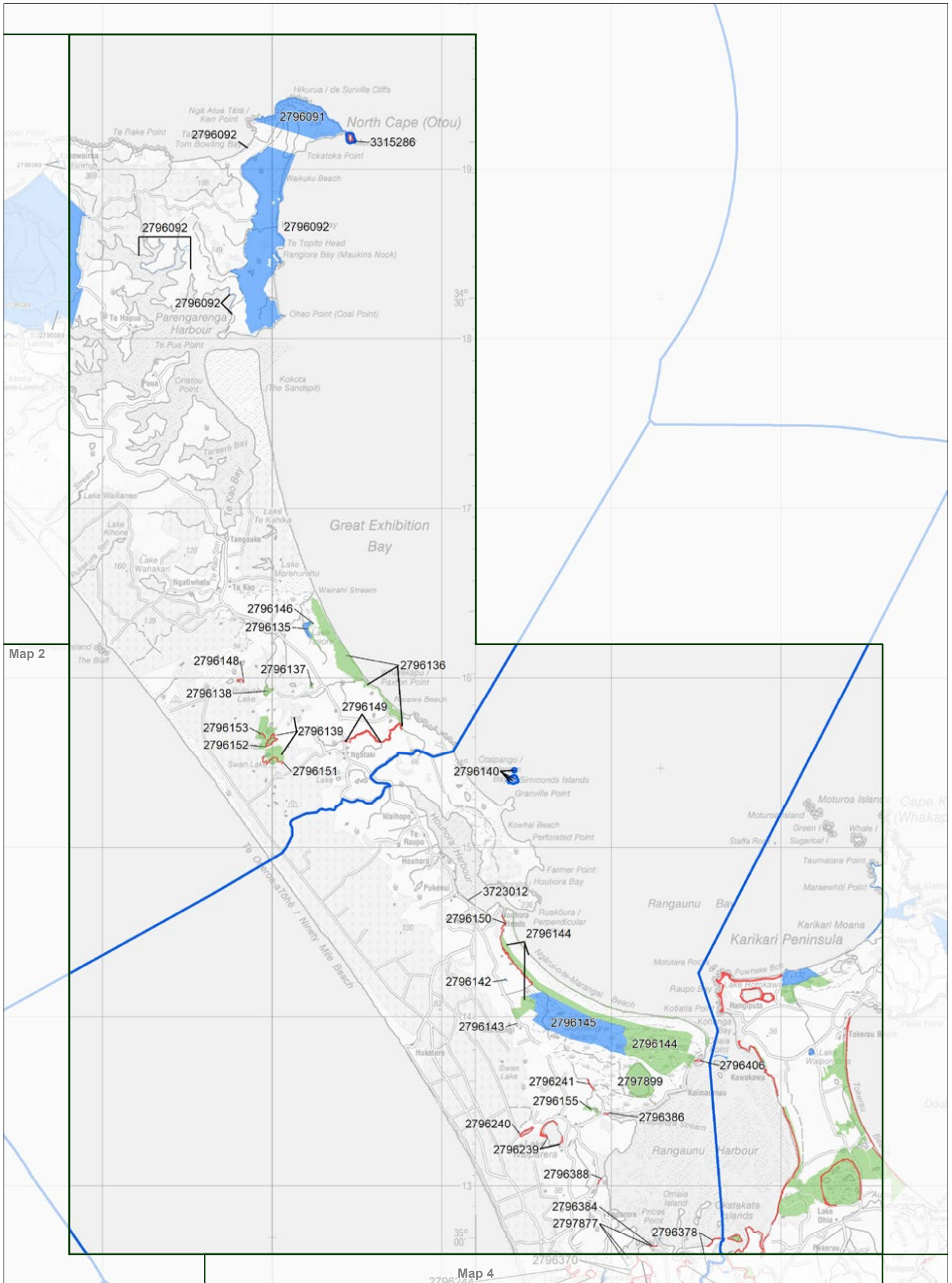
Te Hiku o Te Ika-a-Māui Conservation Management Strategy

Map 2 of 5

Public conservation lands and waters data are current as of 11/04/2024.







MAP 7.3

## Inventory of public conservation land and waters

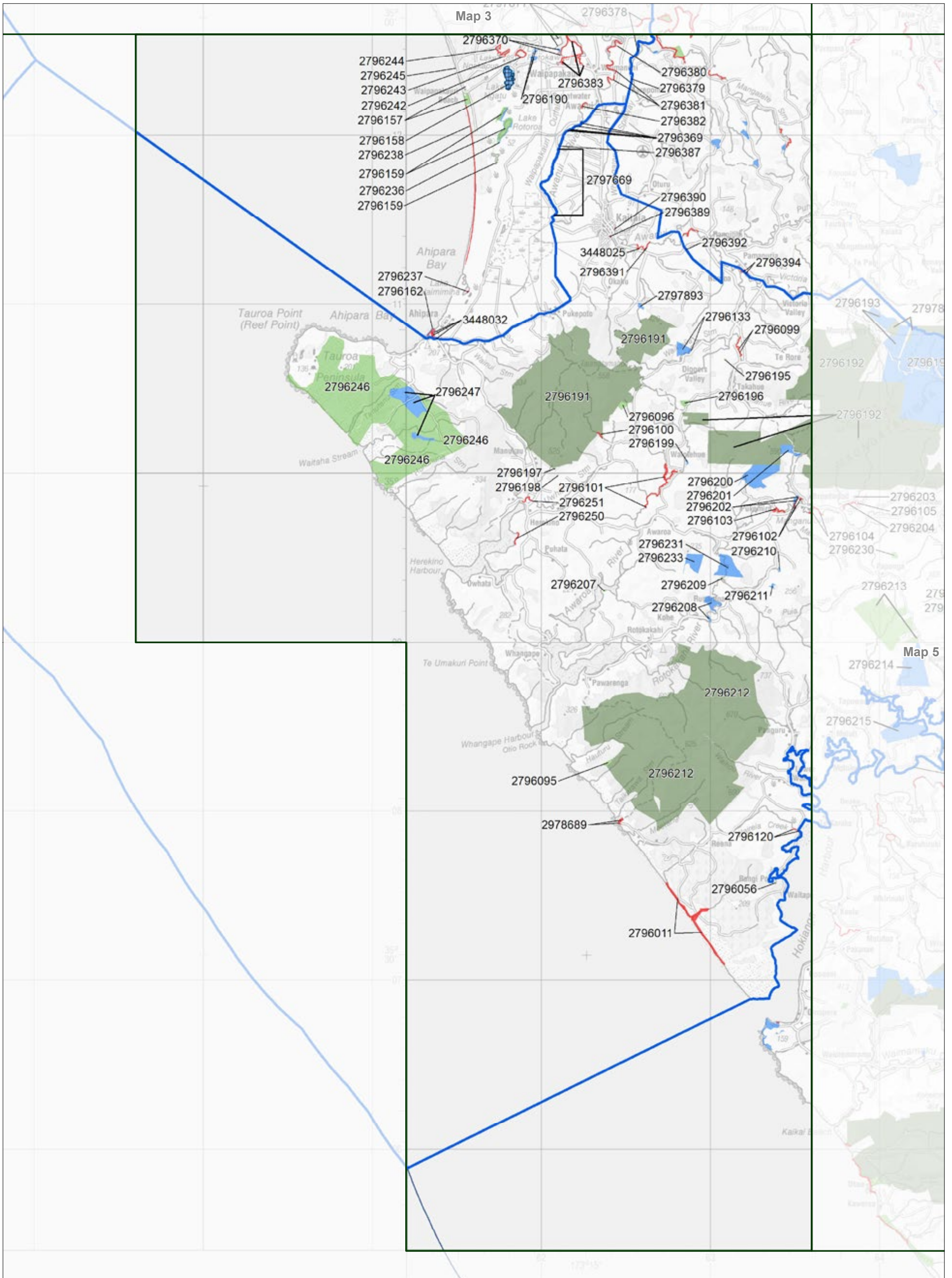
Te Hiku o Te Ika-a-Māui Conservation Management Strategy

Map 3 of 5

Public conservation lands and waters data are current as of 11/04/2024.







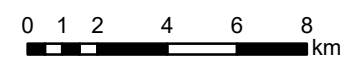
MAP 7.4

## Inventory of public conservation land and waters

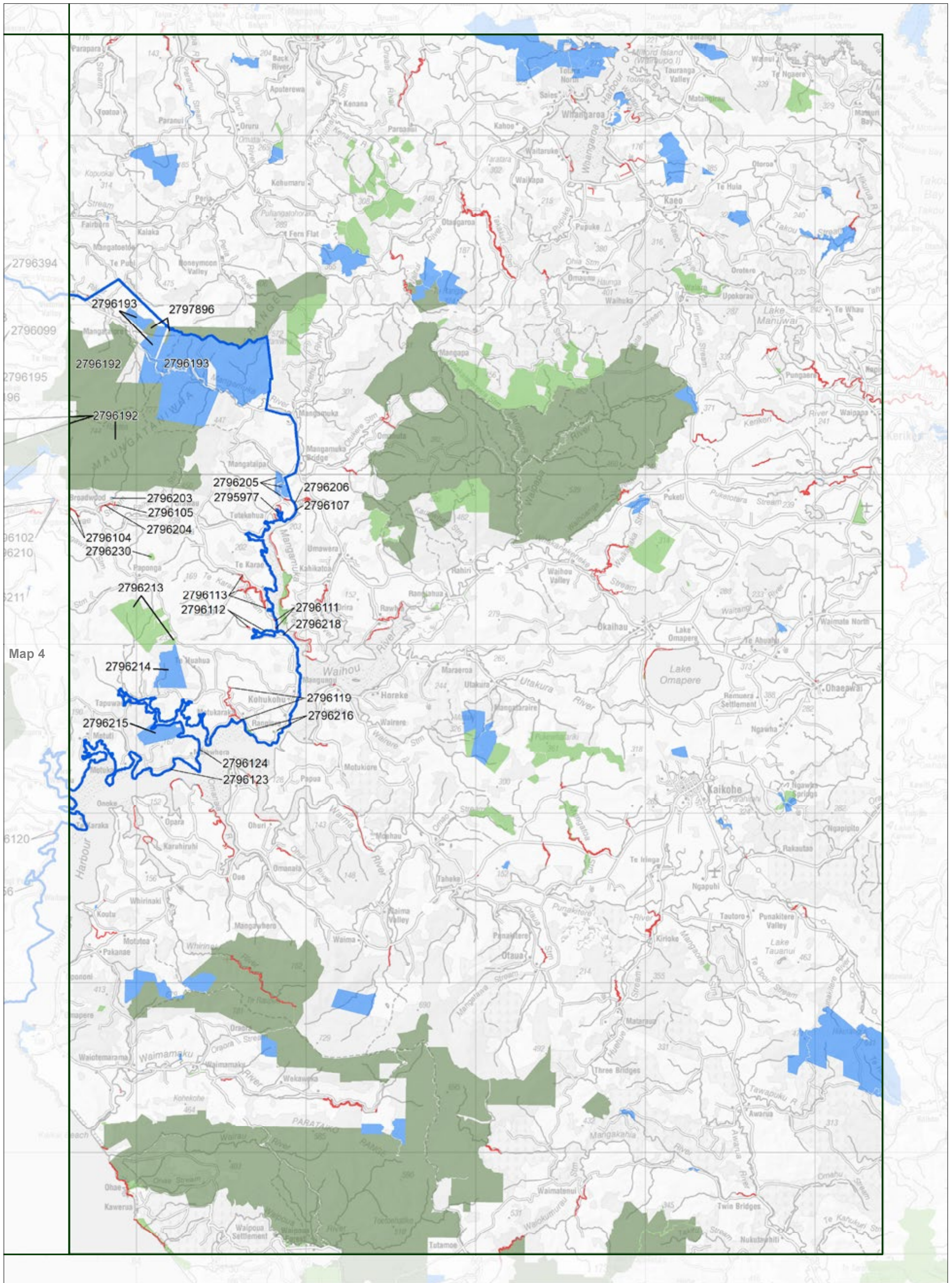
Te Hiku o Te Ika-a-Māui Conservation Management Strategy

Map 4 of 5

Public conservation lands and waters data are current as of 11/04/2024.







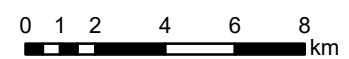
MAP 7.5

## Inventory of public conservation land and waters

Te Hiku o Te Ika-a-Māui Conservation Management Strategy

Map 5 of 5

Public conservation lands and waters data are current as of 11/04/2024.





MAP TABLE 7.1

**Inventory of public conservation land and waters**

NaPALIS ID	PROTECTED AREA NAME	AREA (ha)	LEGAL DESCRIPTION
2799166	Manawatāwhi – Three Kings Islands Nature Reserve	496.64	s20 – Nature Reserve – Reserves Act 1977

The area (hectares (ha)) is the Geographic Information System (GIS) area, a computer-generated calculation of the protected area's extent within the Conservation Management Strategy (CMS) boundary.



MAP TABLE 7.2

**Inventory of public conservation land and waters**

NaPALIS ID	PROTECTED AREA NAME	AREA (ha)	LEGAL DESCRIPTION
2796089	Te Paki Recreation Reserve	14676.05	s17 – Recreation Reserve – Reserves Act 1977
2799317	Motuopao Island Nature Reserve	29.92	s20 – Nature Reserve – Reserves Act 1977
2799318	Te Paki Road Recreation Reserve	0.72	s17 – Recreation Reserve – Reserves Act 1977
3175547	Lake Ngākeketo Recreation Reserve	11.50	s17 – Recreation Reserve – Reserves Act 1977

The area (ha) is the GIS area, a computer-generated calculation of the protected area's extent within the CMS boundary.

MAP TABLE 7.3

## Inventory of public conservation land and waters

NaPALIS ID	PROTECTED AREA NAME	AREA (ha)	LEGAL DESCRIPTION
2796091	North Cape Scientific Reserve	714.75	s21 – Scientific Reserve – Reserves Act 1977
2796092	Mokaikai Scenic Reserve	2039.09	s19(1)(a) – Scenic Reserve – Reserves Act 1977
2796135	Lake Taeore Wildlife Management Reserve	25.92	s22 – Government Purpose Reserve – Reserves Act 1977
2796136	Paxton Point Conservation Area	439.32	s25 – Stewardship Area – Conservation Act 1987
2796137	Salt Lake Conservation Area	6.04	s25 – Stewardship Area – Conservation Act 1987
2796138	Bulrush Lake Conservation Area	22.11	s25 – Stewardship Area – Conservation Act 1987
2796139	Te Ramanuka Conservation Area	233.80	s25 – Stewardship Area – Conservation Act 1987
2796140	Simmonds Islands Nature Reserve	7.28	s20 – Nature Reserve – Reserves Act 1977
2796142	Muiata Pa Historic Reserve	2.02	s18 – Historic Reserve – Reserves Act 1977
2796143	Motutangi Scenic Reserve	0.24	s19(1)(a) – Scenic Reserve – Reserves Act 1977
2796144	East Beach Conservation Area	1355.02	s25 – Stewardship Area – Conservation Act 1987
2796145	Kaimaumu Scientific Reserve	955.24	s21 – Scientific Reserve – Reserves Act 1977
2796146	Cape View Conservation Area	19.77	s25 – Stewardship Area – Conservation Act 1987
2796148	Bulrush Lake Marginal Strip	1.58	s24(3) – Fixed Marginal Strip – Conservation Act 1987
2796149	Ngataki Stream Marginal Strip	31.19	s24(3) – Fixed Marginal Strip – Conservation Act 1987
2796150	Marginal Strip – Motutangi Stream	18.10	s24(3) – Fixed Marginal Strip – Conservation Act 1987
2796151	Marginal Strip – Swan Lake	6.15	s24(3) – Fixed Marginal Strip – Conservation Act 1987
2796152	Lake Half Marginal Strip	6.74	s24(3) – Fixed Marginal Strip – Conservation Act 1987
2796153	Te Ramanuka Marginal Strip	1.08	s24(3) – Fixed Marginal Strip – Conservation Act 1987
2796155	Okohine Conservation Area	21.90	s25 – Stewardship Area – Conservation Act 1987
2796239	Lake Waiparera Marginal Strip	14.73	s24(3) – Fixed Marginal Strip – Conservation Act 1987
2796240	Katavitch Road Marginal Strip	7.17	s24(3) – Fixed Marginal Strip – Conservation Act 1987
2796241	Okohine Stream Marginal Strip	2.33	s24(3) – Fixed Marginal Strip – Conservation Act 1987
2796378	Pairatahi River Marginal Strip	11.20	s24(3) – Fixed Marginal Strip – Conservation Act 1987
2796384	Unahi Marginal Strip	1.45	s24(3) – Fixed Marginal Strip – Conservation Act 1987
2796386	Waiparera Creek Marginal Strip	0.76	s24(3) – Fixed Marginal Strip – Conservation Act 1987
2796388	Rangaunu Harbour Marginal Strip No 1	1.01	s24(3) – Fixed Marginal Strip – Conservation Act 1987
2796406	Kauka Point Marginal Strip	1.26	s24(3) – Fixed Marginal Strip – Conservation Act 1987
2797877	Unahi Conservation Area	1.12	s25 – Stewardship Area – Conservation Act 1987
2797899	Waikaramu Lake Conservation Area	255.88	s25 – Stewardship Area – Conservation Act 1987
3315286	Marginal Strip – Murimotu Island	3.02	s24(1) & (2) – Moveable Marginal Strip – Conservation Act 1987
3723012	Esplanade Reserve – Monkey Point	0.11	s23 – Local Purpose Reserve – Reserves Act 1977

The area (ha) is the GIS area, a computer-generated calculation of the protected area's extent within the CMS boundary.

MAP TABLE 7.4

Inventory of public conservation land and waters

NaPALIS ID	PROTECTED AREA NAME	AREA (ha)	LEGAL DESCRIPTION
2796011	Te Pouahi Marginal Strip	70.39	s24(3) – Fixed Marginal Strip – Conservation Act 1987
2796056	Waitapu Conservation Area	1.77	s25 – Stewardship Area – Conservation Act 1987
2796095	Mitimiti Conservation Area	10.67	s25 – Stewardship Area – Conservation Act 1987
2796096	Herekino Forest Addition Conservation Area	17.31	s25 – Stewardship Area – Conservation Act 1987
2796099	Takahue River Marginal Strip	4.07	s24(3) – Fixed Marginal Strip – Conservation Act 1987
2796100	Otangaroa Stream Marginal Strip	2.04	s24(3) – Fixed Marginal Strip – Conservation Act 1987
2796101	Awaroa River Marginal Strip	16.36	s24(3) – Fixed Marginal Strip – Conservation Act 1987
2796102	Broadwood Marginal Strip	2.52	s24(3) – Fixed Marginal Strip – Conservation Act 1987
2796103	Mangonuiowae Stream Marginal Strip No 1	4.44	s24(3) – Fixed Marginal Strip – Conservation Act 1987
2796120	Waireia Creek Marginal Strip	1.24	s24(3) – Fixed Marginal Strip – Conservation Act 1987
2796133	Marko Buselich Scenic Reserve	47.53	s19(1)(a) – Scenic Reserve – Reserves Act 1977
2796157	Waipapakauri Beach Conservation Area	20.38	s25 – Stewardship Area – Conservation Act 1987
2796158	Lake Ngātu Recreation Reserve	71.28	s17 – Recreation Reserve – Reserves Act 1977
2796159	Sweetwater Dune Lakes Conservation Area	73.32	s25 – Stewardship Area – Conservation Act 1987
2796162	Ahipara Recreation Reserve	6.38	s17 – Recreation Reserve – Reserves Act 1977
2796190	Waipapakauri Scenic Reserve	16.63	s19(1)(a) – Scenic Reserve – Reserves Act 1977
2796191	Herekino Forest (Pt Northland Conservation Park)	4358.48	s19 – Conservation Park – Conservation Act 1987
2796195	Tupata Conservation Area	1.68	s25 – Stewardship Area – Conservation Act 1987
2796196	Waiotehue Conservation Area	14.07	s25 – Stewardship Area – Conservation Act 1987
2796197	Orowhana Quarry Conservation Area	1.65	s25 – Stewardship Area – Conservation Act 1987
2796198	Orowhana Conservation Area	0.89	s25 – Stewardship Area – Conservation Act 1987
2796199	Otaneroa Scenic Reserve	3.07	s19(1)(a) – Scenic Reserve – Reserves Act 1977
2796200	Pukemiro Block Scenic Reserve	193.90	s19(1)(a) – Scenic Reserve – Reserves Act 1977
2796201	Waitawa Scenic Reserve	43.88	s19(1)(a) – Scenic Reserve – Reserves Act 1977
2796202	Broadwood Scenic Reserve	8.61	s19(1)(a) – Scenic Reserve – Reserves Act 1977
2796207	Whangape Conservation Area	2.29	s25 – Stewardship Area – Conservation Act 1987
2796208	Rotokakahi River Scenic Reserve	46.73	s19(1)(a) – Scenic Reserve – Reserves Act 1977
2796209	Mangonuiowae Conservation Area	1.21	s25 – Stewardship Area – Conservation Act 1987
2796210	Paponga Scenic Reserve	2.66	s19(1)(a) – Scenic Reserve – Reserves Act 1977
2796211	Runaruna Scenic Reserve	5.78	s19(1)(a) – Scenic Reserve – Reserves Act 1977
2796212	Warawara Forest (Pt Northland Conservation Park)	6887.59	s19 – Conservation Park – Conservation Act 1987
2796231	Mangonuiowae Government Purpose Wildlife Management Reserve	130.76	s22 – Government Purpose Reserve – Reserves Act 1977
2796233	Pareokawa Water Conservation Scenic Reserve	81.16	s19(1)(a) – Scenic Reserve – Reserves Act 1977
2796236	Sweetwater Scenic Reserve	19.05	s19(1)(a) – Scenic Reserve – Reserves Act 1977
2796237	Wairoa Stream Marginal Strip	0.47	s24(3) – Fixed Marginal Strip – Conservation Act 1987
2796238	Ninety Mile Beach Marginal Strip	17.24	s24(3) – Fixed Marginal Strip – Conservation Act 1987
2796242	Lake Rotokawau Marginal Strip	4.91	s24(3) – Fixed Marginal Strip – Conservation Act 1987
2796243	Lake Ngakapua Marginal Strip	4.64	s24(3) – Fixed Marginal Strip – Conservation Act 1987
2796244	Headquarters Road Marginal Strip	2.56	s24(3) – Fixed Marginal Strip – Conservation Act 1987
2796245	Waipapakauri Beach North Conservation Area	0.26	s25 – Stewardship Area – Conservation Act 1987
2796246	Ahipara Conservation Area	3362.23	s25 – Stewardship Area – Conservation Act 1987
2796247	Ahipara Gumfields Historic Reserve	227.27	s18 – Historic Reserve – Reserves Act 1977
2796250	Herekino River Marginal Strip	2.55	s24(3) – Fixed Marginal Strip – Conservation Act 1987
2796251	Uwhiro Stream Marginal Strip	2.32	s24(3) – Fixed Marginal Strip – Conservation Act 1987
2796369	Gill Road Scenic Reserve	2.45	s19(1)(a) – Scenic Reserve – Reserves Act 1977
2796370	Waipapakauri Local Purpose Esplanade Reserve	2.78	s23 – Local Purpose Reserve – Reserves Act 1977

The area (ha) is the GIS area, a computer-generated calculation of the protected area's extent within the CMS boundary.



Map Table 7.4 continued

NaPALIS ID	PROTECTED AREA NAME	AREA (ha)	LEGAL DESCRIPTION
2796379	Whangatane Spillway Marginal Strip	0.49	s24(3) – Fixed Marginal Strip – Conservation Act 1987
2796380	Awanui River Marginal Strip No 1	5.28	s24(3) – Fixed Marginal Strip – Conservation Act 1987
2796381	Awanui River Marginal Strip No 2	5.92	s24(3) – Fixed Marginal Strip – Conservation Act 1987
2796382	Awanui River Marginal Strip No 3	1.36	s24(3) – Fixed Marginal Strip – Conservation Act 1987
2796383	Waimanone Marginal Strip	13.58	s24(3) – Fixed Marginal Strip – Conservation Act 1987
2796387	Awanui River Marginal Strip No 4	0.90	s24(3) – Fixed Marginal Strip – Conservation Act 1987
2796389	Tarawhataroa Stream Marginal Strip	0.05	s24(3) – Fixed Marginal Strip – Conservation Act 1987
2796390	Kaitaia Marginal Strip No 1	0.12	s24(3) – Fixed Marginal Strip – Conservation Act 1987
2796391	Awanui River Marginal Strip No 5	2.79	s24(3) – Fixed Marginal Strip – Conservation Act 1987
2796392	Awanui River Marginal Strip No 6	0.18	s24(3) – Fixed Marginal Strip – Conservation Act 1987
2796394	Awanui River Marginal Strip No 8	1.12	s24(3) – Fixed Marginal Strip – Conservation Act 1987
2797669	Awanui River Local Purpose Esplanade Reserve	1.67	s23 – Local Purpose Reserve – Reserves Act 1977
2797893	Kaitaia Scenic Reserve	8.12	s19(1)(a) – Scenic Reserve – Reserves Act 1977
2978689	Marginal Strip – Mitimiti Tasman Sea	3.54	s24(3) – Fixed Marginal Strip – Conservation Act 1987
3448025	Marginal Strip – Awanui River	0.06	s24(1) & (2) – Moveable Marginal Strip – Conservation Act 1987
3448032	Marginal Strip – Wairoa Stream	4.10	s24(1) & (2) – Moveable Marginal Strip – Conservation Act 1987

The area (ha) is the GIS area, a computer-generated calculation of the protected area's extent within the CMS boundary.

MAP TABLE 7.5

**Inventory of public conservation land and waters**

NaPALIS ID	PROTECTED AREA NAME	AREA (ha)	LEGAL DESCRIPTION
2795977	Mangamuka River Marginal Strip No.6	6.81	s24(3) – Fixed Marginal Strip – Conservation Act 1987
2796104	Mangonuiowae Stream Marginal Strip No 2	3.95	s24(3) – Fixed Marginal Strip – Conservation Act 1987
2796105	Mangonuiowae Stream Marginal Strip No 3	3.43	s24(3) – Fixed Marginal Strip – Conservation Act 1987
2796107	Mangamuka River Marginal Strip No 1	5.17	s24(3) – Fixed Marginal Strip – Conservation Act 1987
2796111	Mangamuka River Marginal Strip No 4	0.84	s24(3) – Fixed Marginal Strip – Conservation Act 1987
2796112	Moturuna Creek Marginal Strip	4.66	s24(3) – Fixed Marginal Strip – Conservation Act 1987
2796113	Te Karae Creek Marginal Strip	16.92	s24(3) – Fixed Marginal Strip – Conservation Act 1987
2796119	Wairupe Creek Marginal Strip	8.27	s24(3) – Fixed Marginal Strip – Conservation Act 1987
2796123	Hokianga Harbour Marginal Strip No 1	3.80	s24(3) – Fixed Marginal Strip – Conservation Act 1987
2796124	Hokianga Harbour Marginal Strip No 2	3.41	s24(3) – Fixed Marginal Strip – Conservation Act 1987
2796192	Raetea Forest (Pt Northland Conservation Park)	6600.36	s19 – Conservation Park – Conservation Act 1987
2796193	Mangamuka Gorge Scenic Reserve	2953.18	s19(1)(a) – Scenic Reserve – Reserves Act 1977
2796203	Mansbridge Scenic Reserve	1.23	s19(1)(a) – Scenic Reserve – Reserves Act 1977
2796204	Mansbridge Conservation Area	0.21	s25 – Stewardship Area – Conservation Act 1987
2796205	Mangataipa Scenic Reserve	78.28	s19(1)(a) – Scenic Reserve – Reserves Act 1977
2796206	Mangamuka River Conservation Area	0.01	s25 – Stewardship Area – Conservation Act 1987
2796213	Paponga Conservation Area	586.90	s25 – Stewardship Area – Conservation Act 1987
2796214	Motukaraka Scenic Reserve	311.74	s19(1)(a) – Scenic Reserve – Reserves Act 1977
2796215	Tapuwae Scenic Reserve	207.87	s19(1)(a) – Scenic Reserve – Reserves Act 1977
2796216	Rangiora Conservation Area	13.36	s25 – Stewardship Area – Conservation Act 1987
2796218	Moturuna Creek Conservation Area	0.67	s25 – Stewardship Area – Conservation Act 1987
2796230	Te Karae Conservation Area	12.63	s25 – Stewardship Area – Conservation Act 1987
2797896	Maungataniwha Forest (Pt Northland Conservation Park)	60.23	s19 – Conservation Park – Conservation Act 1987

The area (ha) is the GIS area, a computer-generated calculation of the protected area's extent within the CMS boundary.



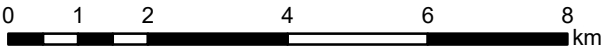
MAP 8.1

**Visitor management zones – detail**

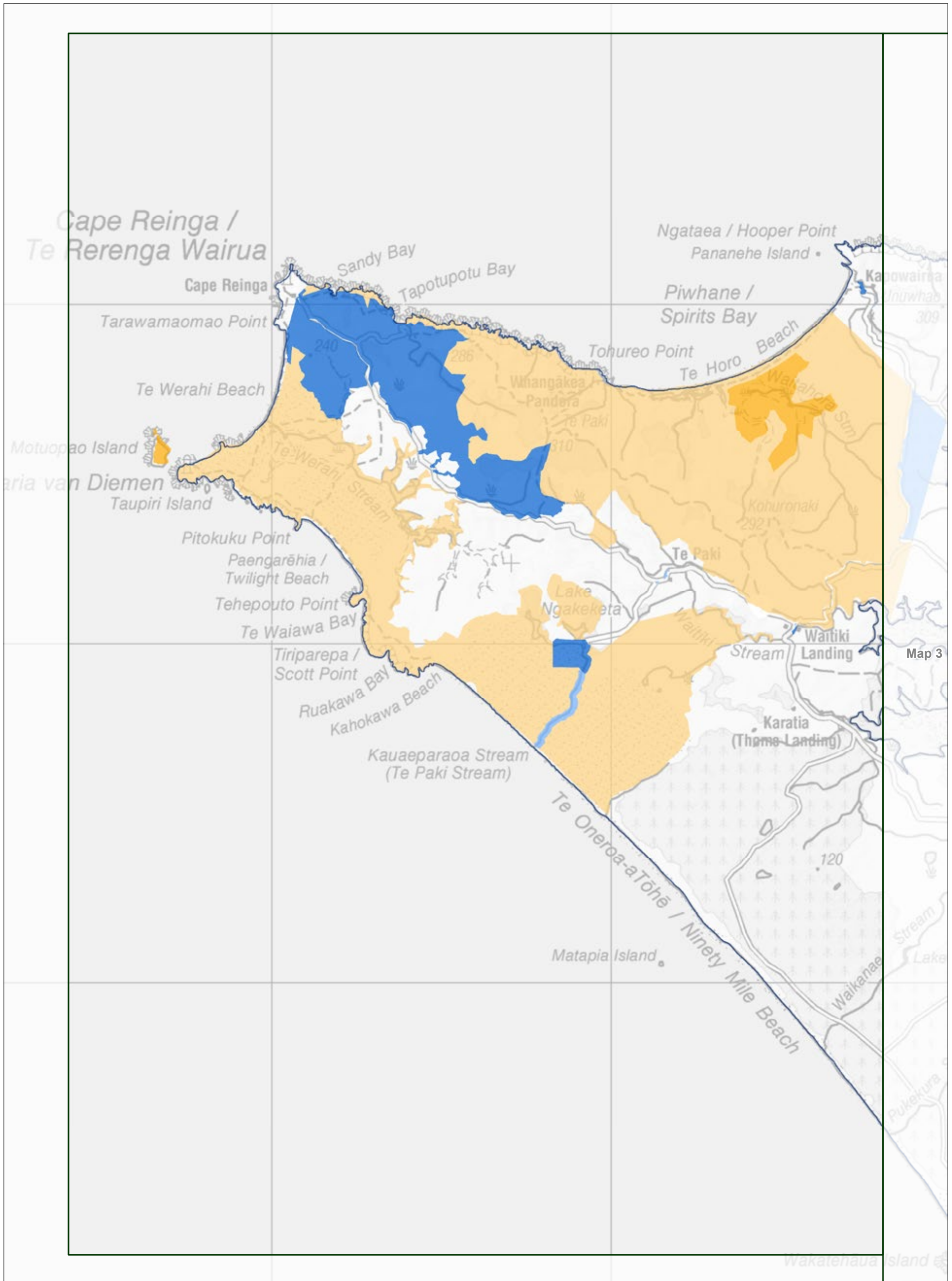
Te Hiku o Te Ika-a-Māui Conservation Management Strategy

Map 1 of 5

Public conservation lands and waters data are current as of 20/05/2021.







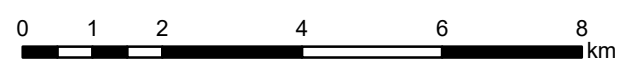
MAP 8.2

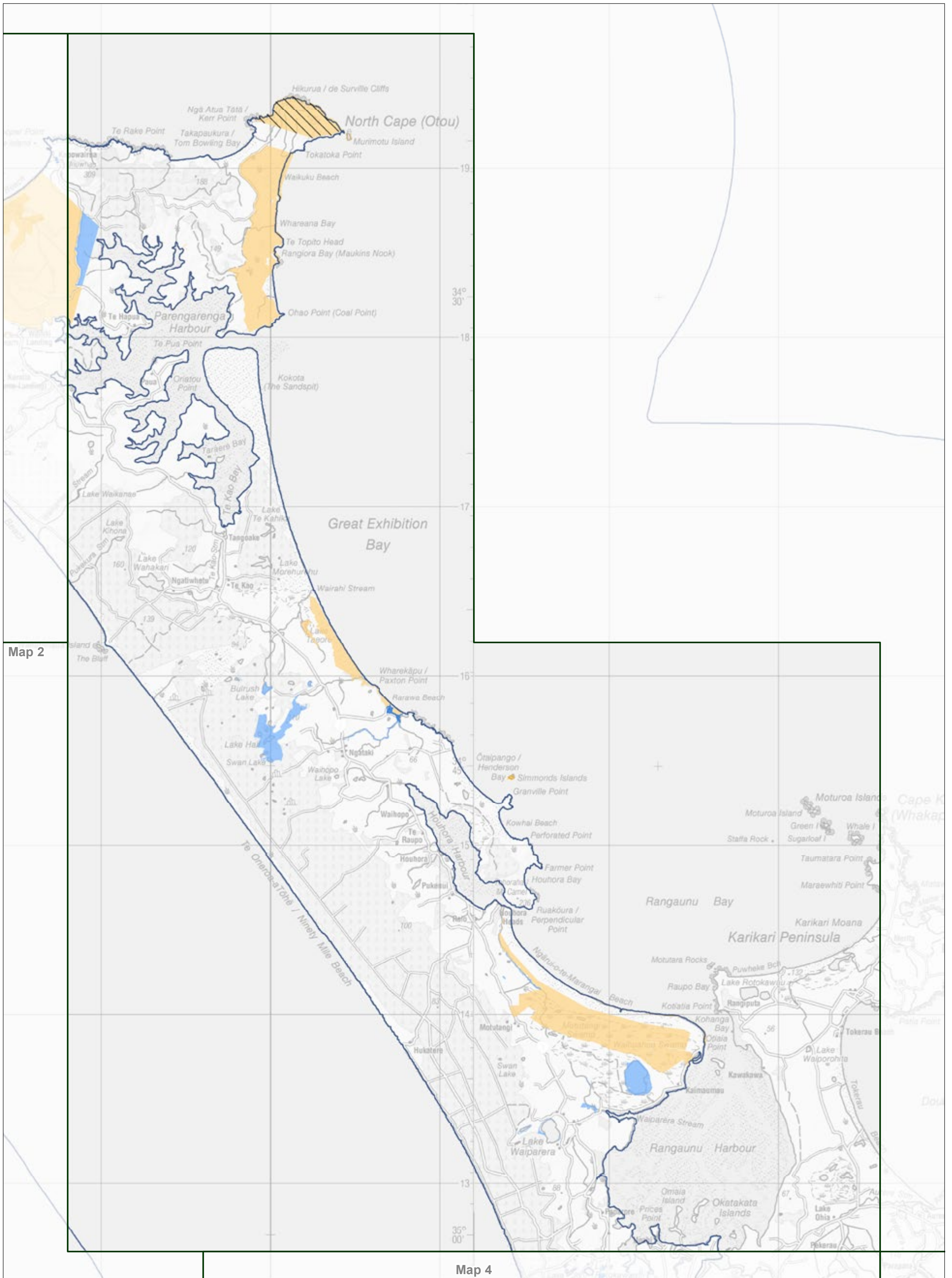
### Visitor management zones – detail

Te Hiku o Te Ika-a-Māui Conservation Management Strategy

Map 2 of 5

Public conservation lands and waters data are current as of 20/05/2021.





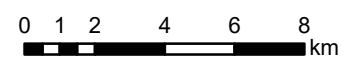
MAP 8.3

### Visitor management zones – detail

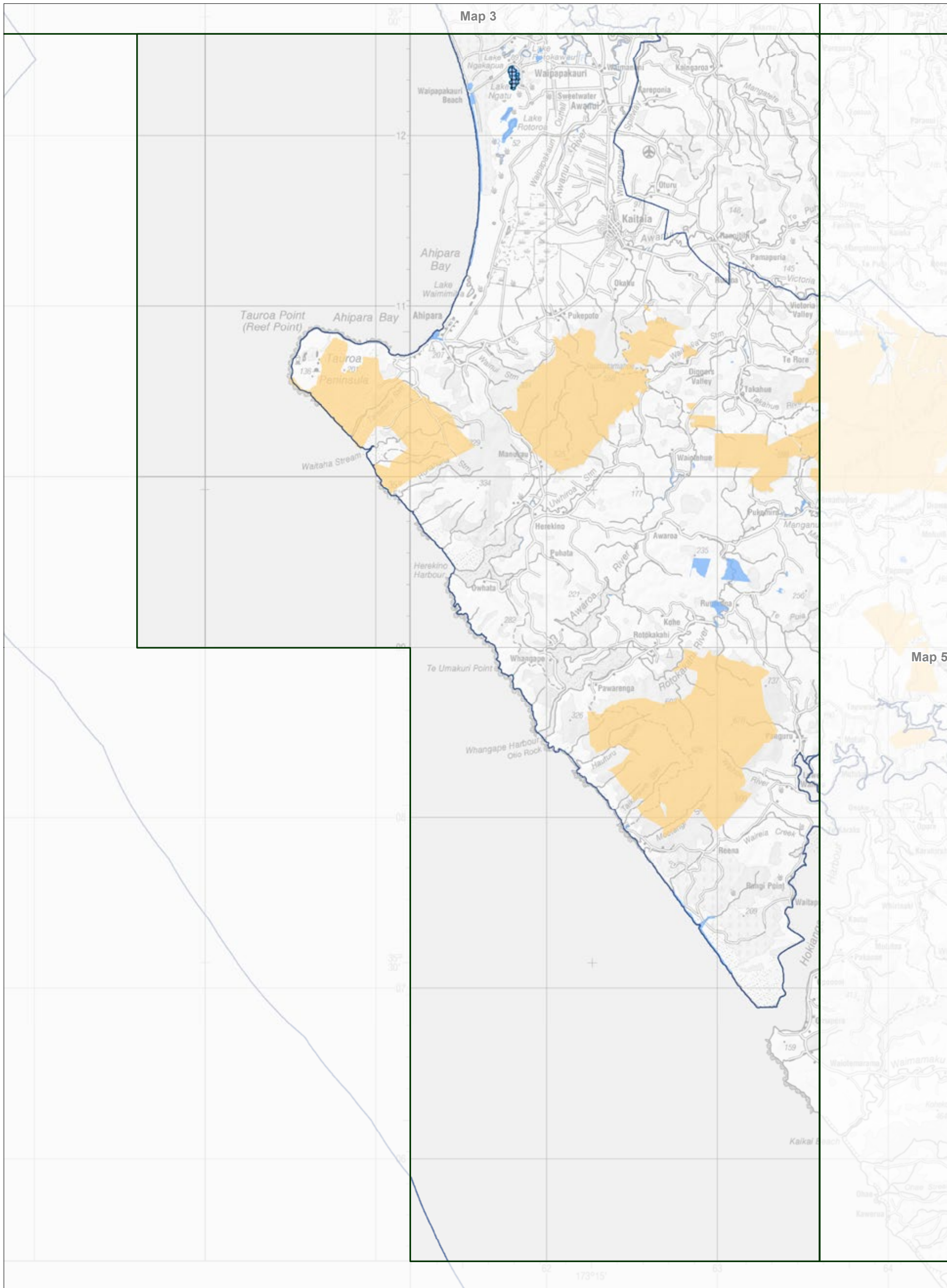
Te Hiku o Te Ika-a-Māui Conservation Management Strategy

Map 3 of 5

Public conservation lands and waters data are current as of 20/05/2021.







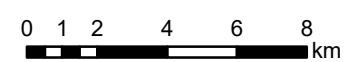
MAP 8.4

### Visitor management zones – detail

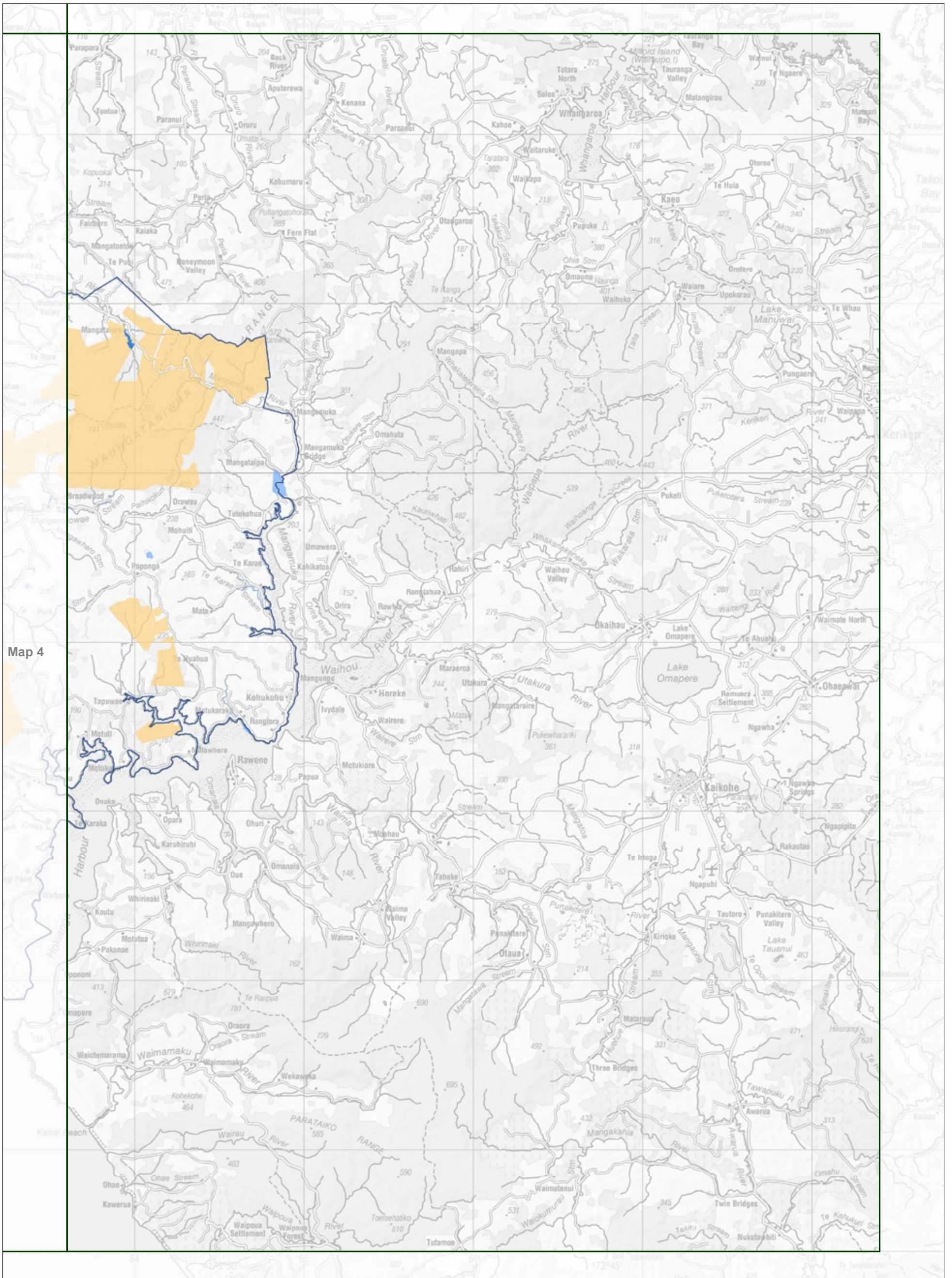
Te Hiku o Te Ika-a-Māui Conservation Management Strategy

Map 4 of 5

Public conservation lands and waters data are current as of 20/05/2021.







Map 4


**MAP 8.5**

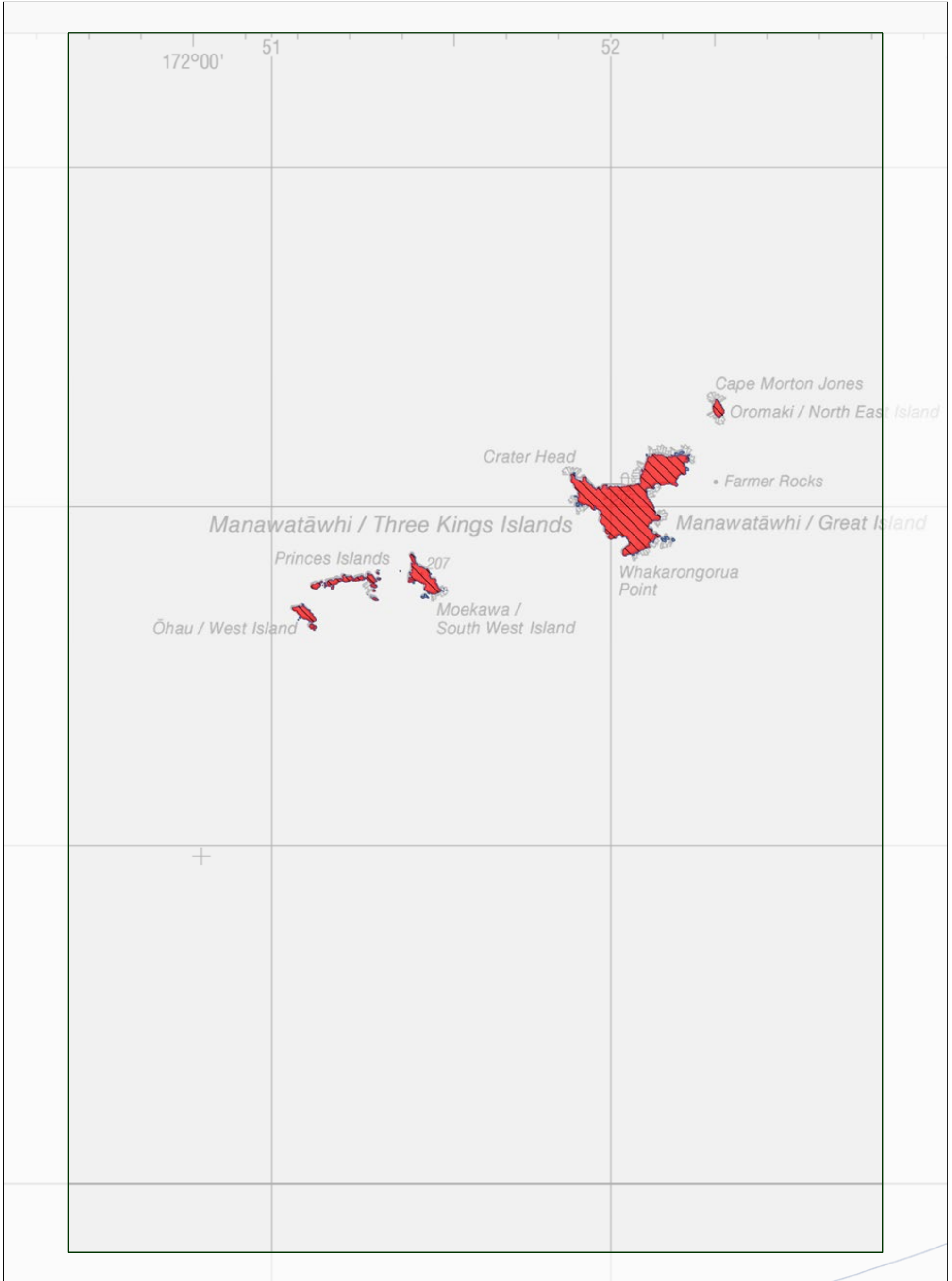
**Visitor management zones – detail**

Te Hiku o Te Ika-a-Māui Conservation Management Strategy

Map 5 of 5

Public conservation lands and waters data are current as of 20/05/2021.





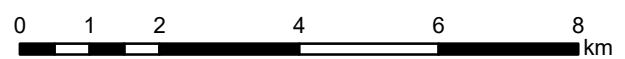
MAP 9.1

**Aircraft access zones – detail**

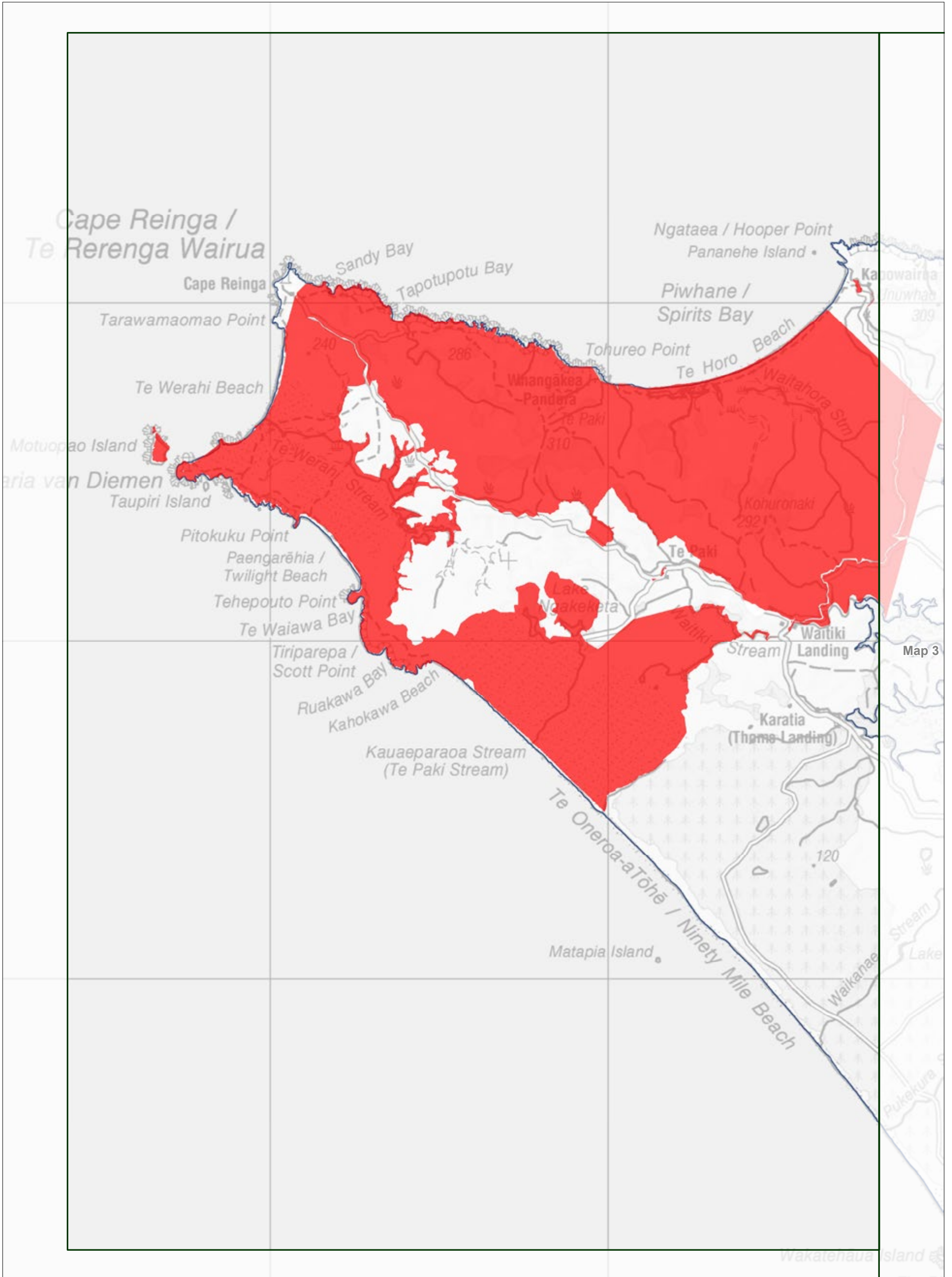
Te Hiku o Te Ika-a-Māui Conservation Management Strategy

Map 1 of 5

Public conservation lands and waters data are current as of 20/05/2021.







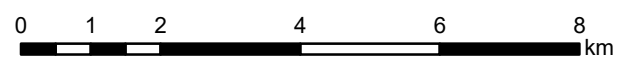
MAP 9.2

**Aircraft access zones – detail**

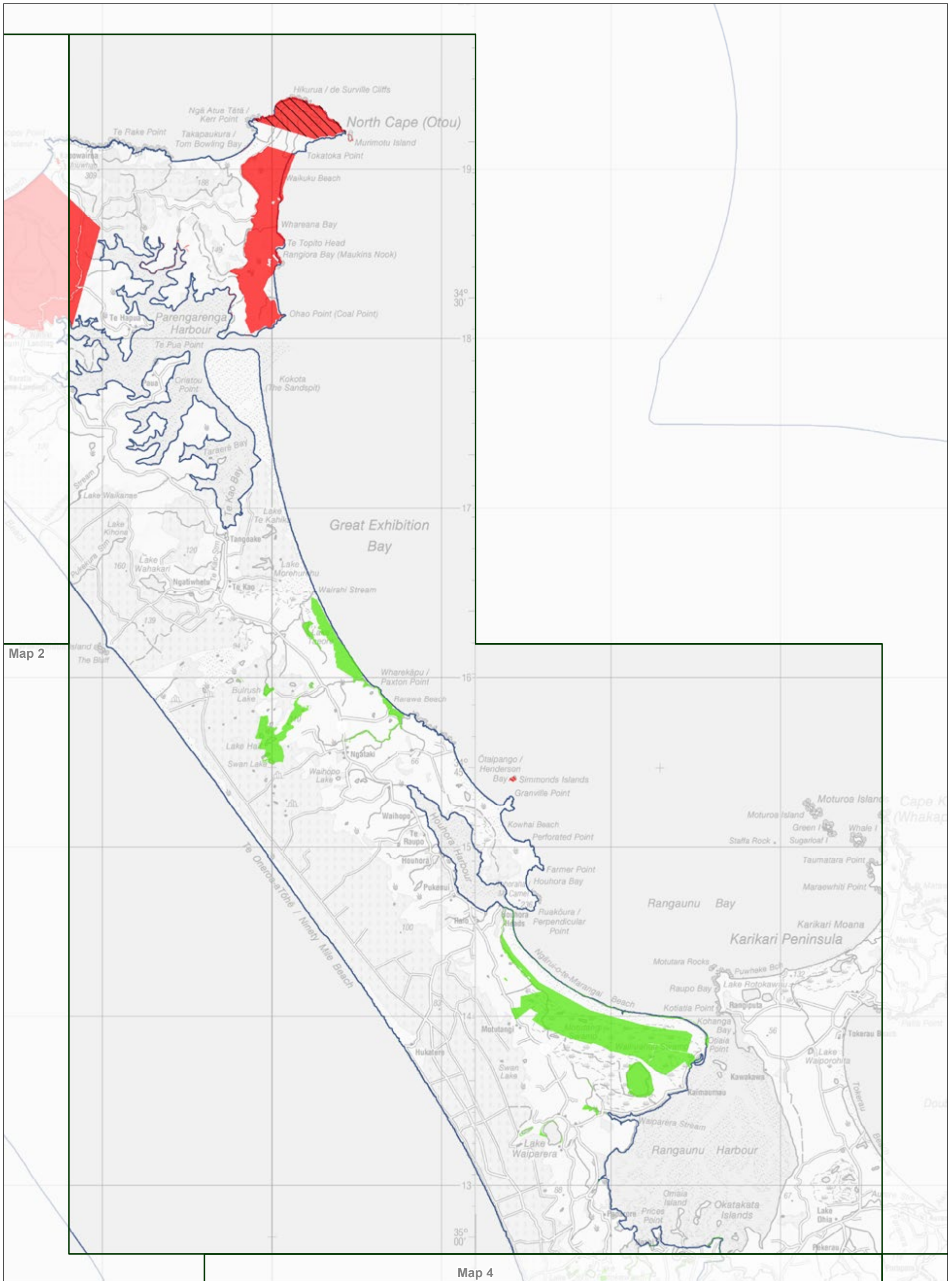
Te Hiku o Te Ika-a-Māui Conservation Management Strategy

Map 2 of 5

Public conservation lands and waters data are current as of 20/05/2021.







Map 2

Map 4

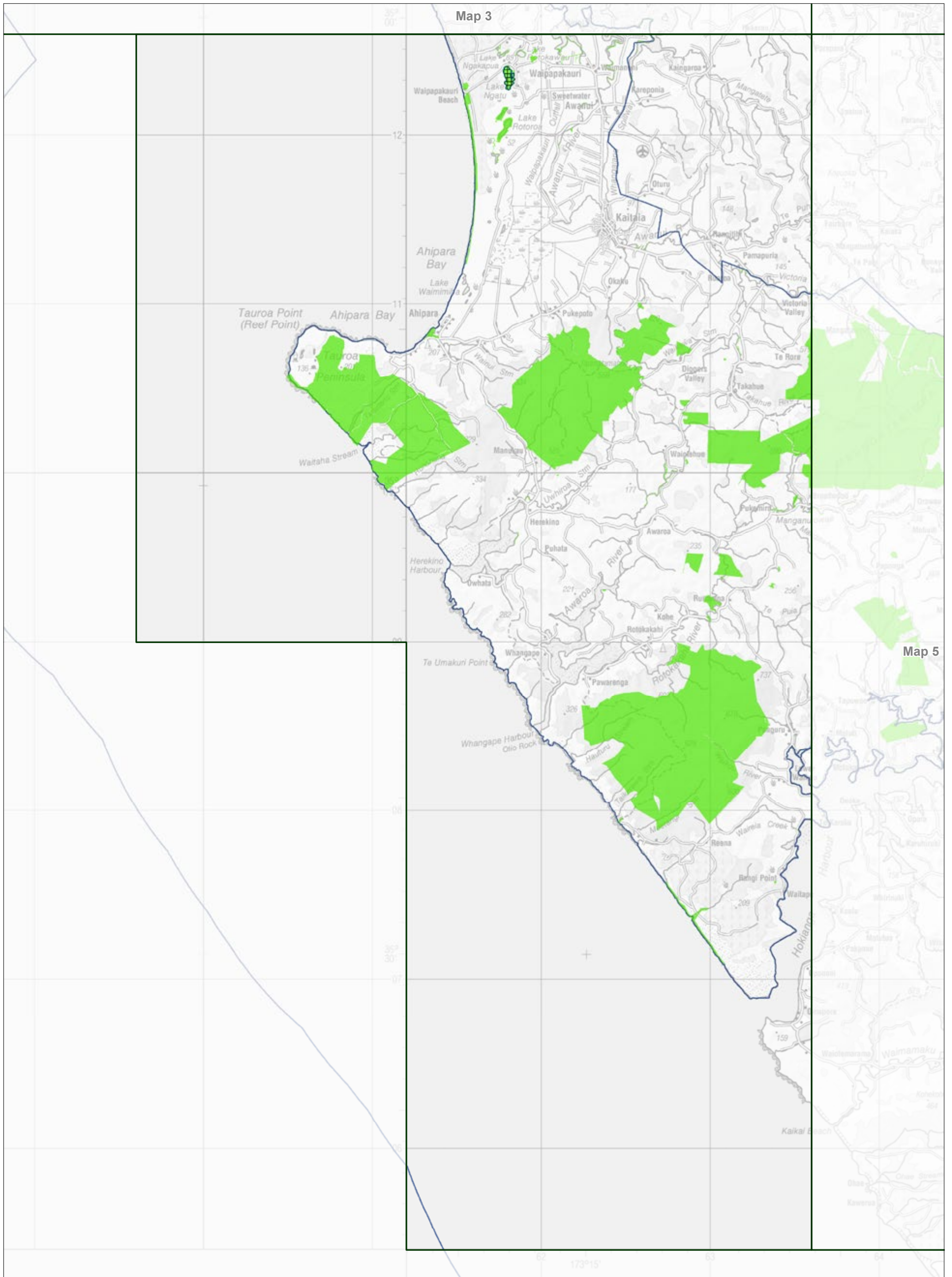
**MAP 9.3**  
**Aircraft access zones – detail**

Te Hiku o Te Ika-a-Māui Conservation Management Strategy

Map 3 of 5

Public conservation lands and waters data are current as of 20/05/2021.





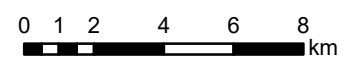
**MAP 9.4**

**Aircraft access zones – detail**

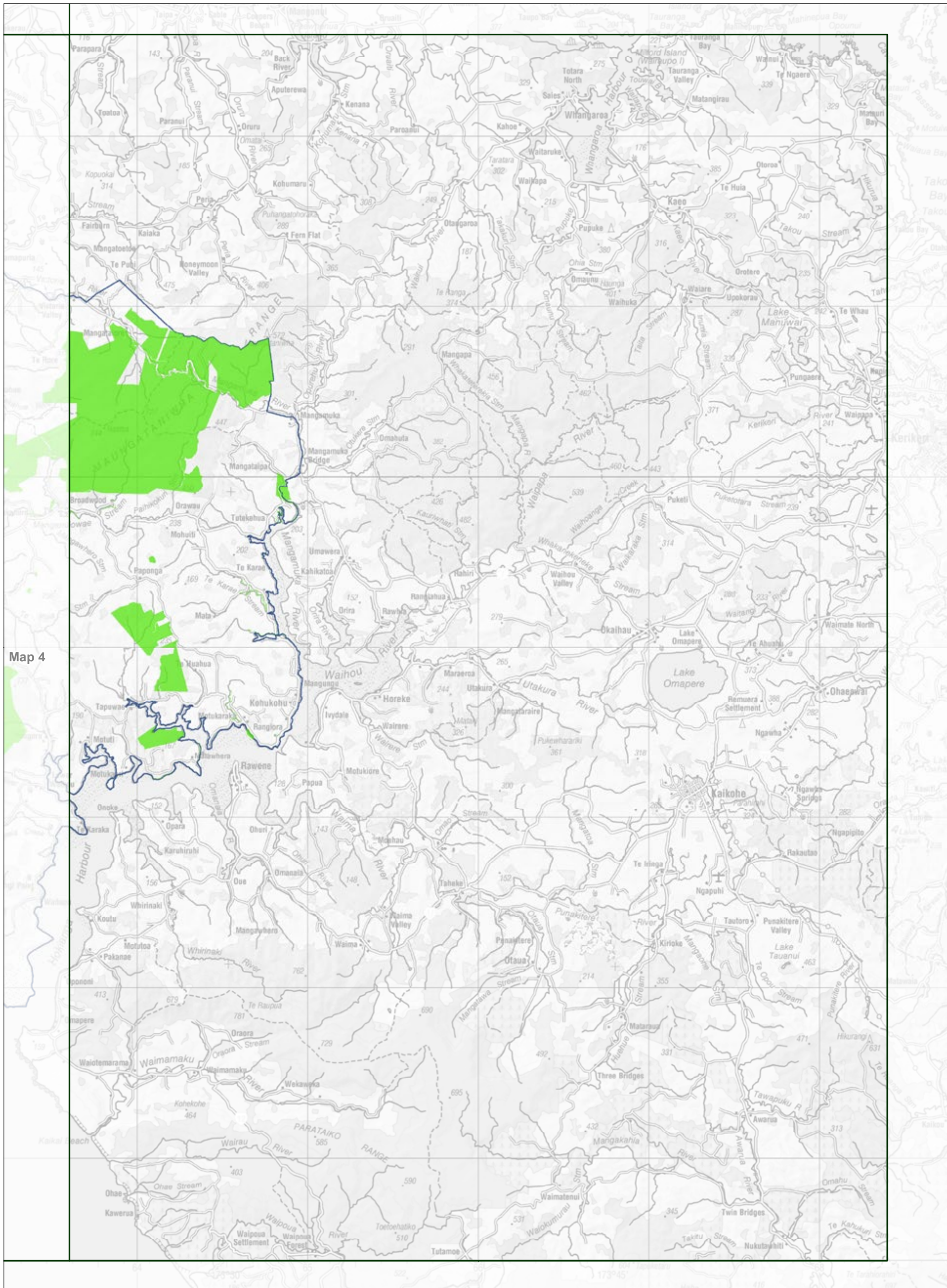
Te Hiku o Te Ika-a-Māui Conservation Management Strategy

Map 4 of 5

Public conservation lands and waters data are current as of 20/05/2021.







Map 4

**MAP 9.5**

**Aircraft access zones – detail**

Te Hiku o Te Ika-a-Māui Conservation Management Strategy

Map 5 of 5

Public conservation lands and waters data are current as of 20/05/2021.

