

TOA

TAMAKI KAUNGA OFFICE ARCHITECTURE LTD

TE KOTAHITANGA O  
**TE AT/AWA**  
TARANAKI

LANDSCAPE DESIGN REF: TA - 16<sup>th</sup> AUGUST 2023 ( 11/08/2023)

Te Kotahitanga o Te Ātiawa (TKoTA) / Dept of Conservation (DOC)  
NORTH TARANAKI VISITOR CENTRE  
Te Papa-Kura-o-Taranaki

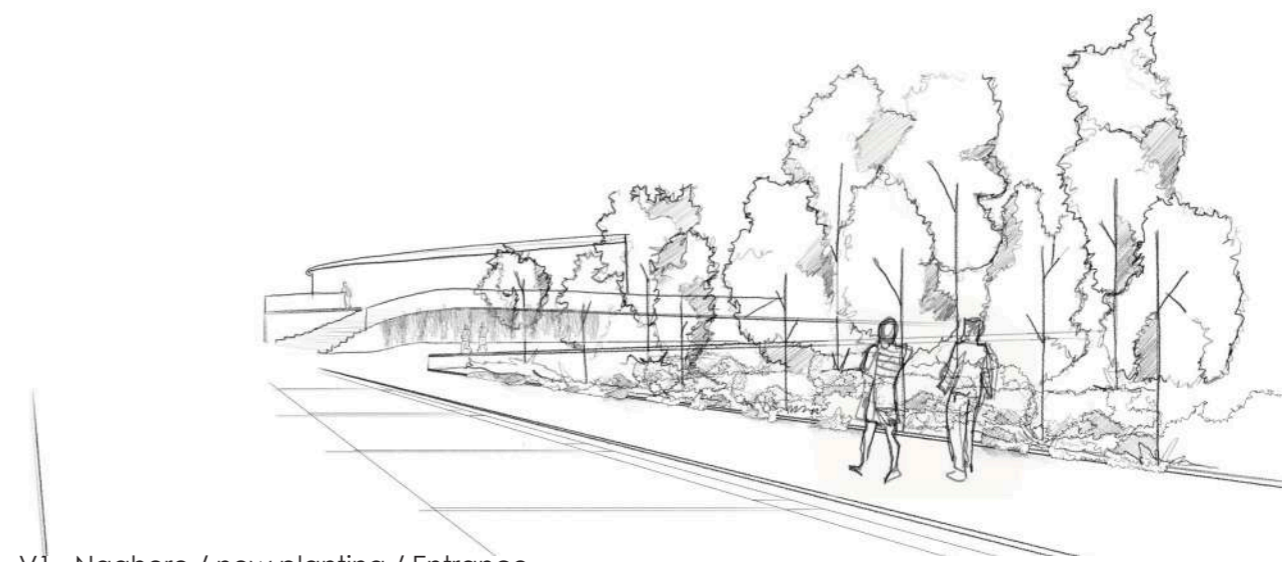
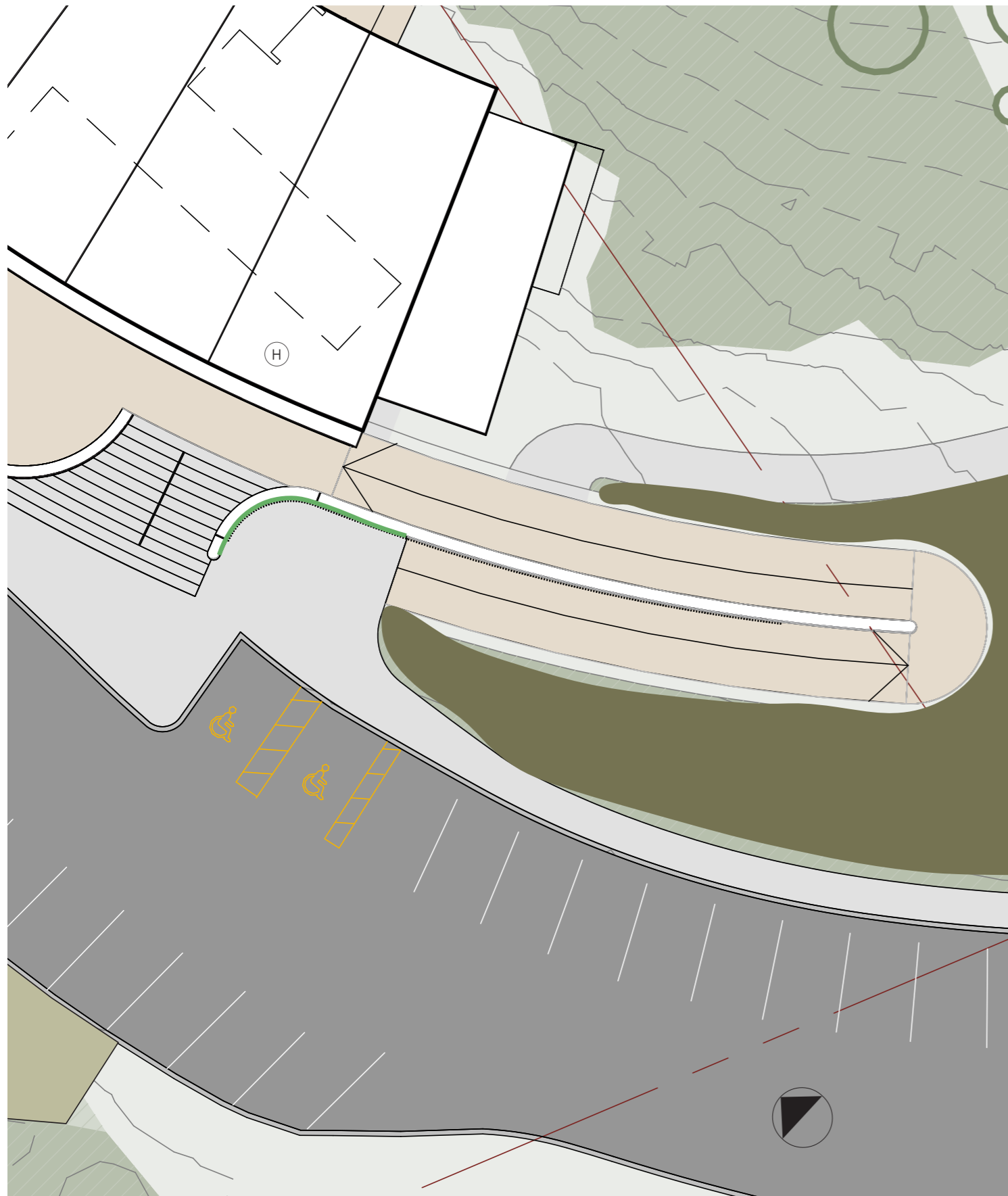
**Landscape Design Report**  
16<sup>th</sup> August 2023






- Landscape Elements**
1. Wānanga / Haumia-Tiketike
    - gathering, workshop space, seating.
    - fire pit
  2. Upper Carpark
  3. Lower Carpark
  4. Ramp
  5. Footpath
    - access from Veronica Walking Track
  6. Footpath
    - pedestrian pathway
  7. Crossing
    - (artists pattern TBC)
  8. Drop Off
  9. Tour Coach
  10. Rain Garden
  11. Batter
    - gentle lawn slope to wānanga space (refer Page 8)
  12. Batter
    - gentle vegetated slope (refer Page 8)
  13. Existing Surveyed Trees
  14. Respread Top Soil + Grass Seed
  15. Seating
    - primary views
  16. Existing Lawn
  17. New Planting
    - (refer Page 6)
  18. Green Wall

NORTH TARANAKI VISITOR CENTRE  
LANDSCAPE DESIGN  
ĀTEA / ENTRANCE



VI. Ngahere / new planting / Entrance

**Ngahere Ecosystem**



- A. (Juniper haircap moss) *Polytrichum juniperinum*
- B. *Camptochaete* sp.
- C. *Dicranolomasp* sp.
- D. *Stereocaulon ramulosum*
- E. Bryophytes
- F. *Gonocarpus aggregatus*
- G. (Kiokio) *Parablechnum novae-zelandiae*
- H. (Puawananga) *Clematis paniculata*

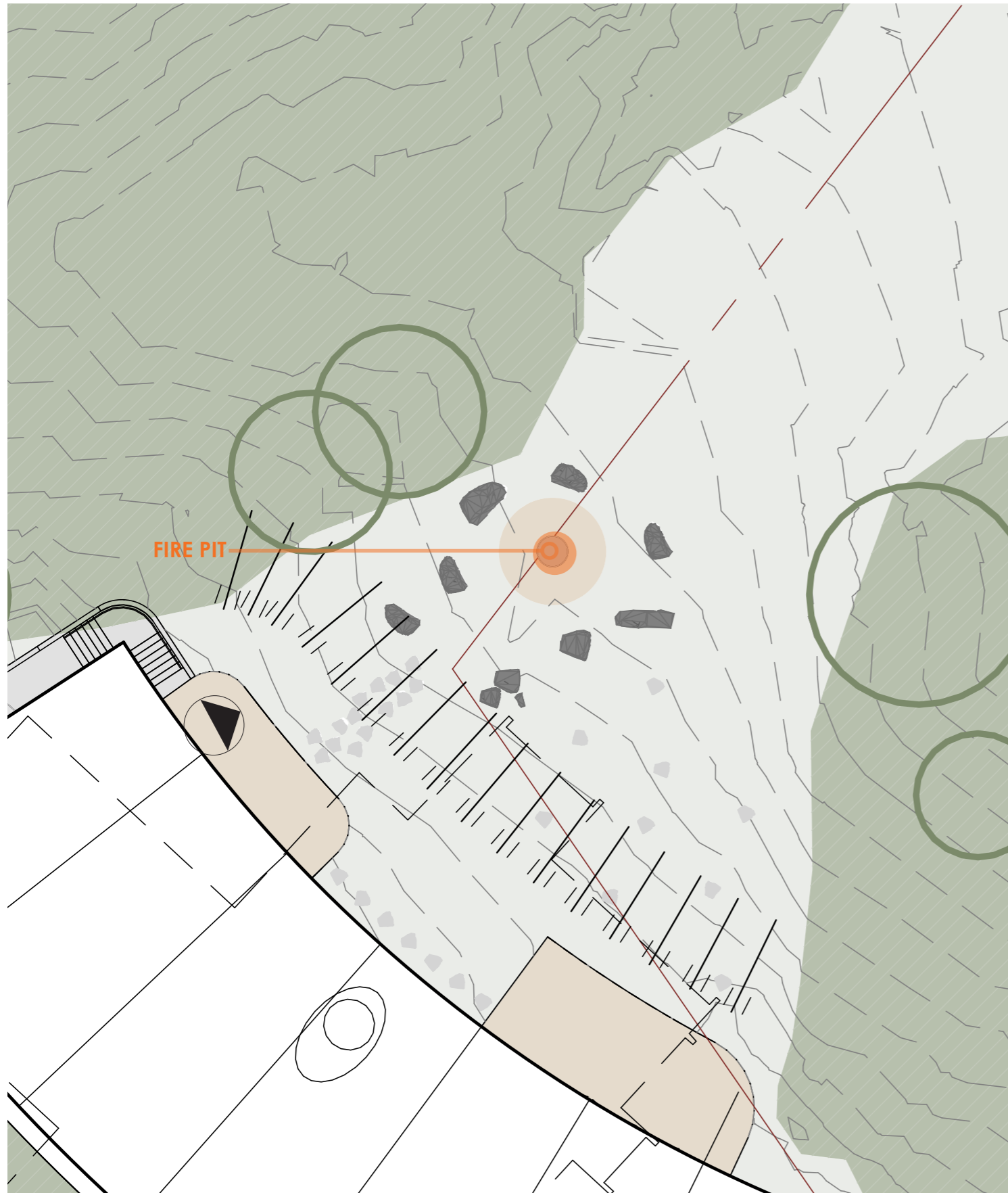
Layer 1 - Ground vegetation - habitat and food resources for



Layer 2 - Shrub + Scrub - moderate habitat



Layer 3 - Native Trees - high quality lizard



V2. Wānanga / Haumia-Tiketike

**Wānanga / Ecological / Workshop Space**



- Seating - boulders or stone bench custom routed (Artist opportunity)
- Ground - compact gravel or fine sand
- Planting - medium to short shrubs
  - attract birds and species habitat.
  - refer to V1 plant layers

Natural Stone Pavers - grass edges

**Planting Key**

○ Existing Surveyed Trees

Zone 1 mix - Batter / Haumia-Tiketike  
Existing lawn  
Carex sp.  
**Hook Sedge** Carex longifructus

Zone 2 mix - Batter / Cafe'  
Carex sp.  
**Hook Sedge** Carex longifructus

Zone 3 mix - Habitat Clusters  
**Mountain Toetoe** Austroderia fulvida  
**Koromiko** Coprosma autumnalis  
**Tree Daisy** Oleria aborescens  
**Kiokio** Parablechnum novae-zelandiae  
**Juniper haircap moss** Polytrichum juniperinum  
Camptochaete sp.  
Dicranolomasp sp.  
Stereocaulon ramulosum  
Bryophytes  
Gonocarpus aggregatus




Zone 4 mix - Regenerative indigenous ngahere  
**Hall's Tōtara** Podocarpus laetus  
**Pāhautea** Libocedrus bidwillii  
**Kāmahi** Pterophylla racemosa

Zone 5 mix - Rain gardens  
**Pukio** Carex virgata  
**Toetoe** Austroderia fulvida  
**Koromiko** Veronica punicea  
**Oioi** Apodasmia similis

NORTH TARANAKI VISITOR CENTRE  
LANDSCAPE DESIGN  
PEDISTRIAN CIRCULATION & EXPERIENCE



**Pedestrian Circulation + Experience**

-  Pauses / Thresholds
-  Primary Viewpoints
-  Pedestrian Circulation

NORTH TARANAKI VISITOR CENTRE  
LANDSCAPE DESIGN  
SECTIONS



**Indicative Vegetation Change**

- Zone 1 mix - Batter / Haumia-Tiketike / Cafe Outdoor  
**Estimated height** - 20cm planted - 1.5m matured  
**Estimated growth rate** - moderate to rapid
- Zone 2 mix - Habitat Clusters  
**Estimated height** - 30cm planted - 1.5m matured  
**Estimated growth rate** - moderate to rapid
- Zone 3 mix - Rain gardens  
**Estimated height** - 50cm planted - 1m matured.  
**Estimated growth rate** - rapid
- Zone 4 mix - Ngahere  
**Estimated height** - 2.5m planted - 12m matured.  
**Estimated growth rate** - slow



NORTH TARANAKI VISITOR CENTRE  
LANDSCAPE DESIGN  
VEGETATION CHARACTER



NORTH TARANAKI VISITOR CENTRE  
LANDSCAPE DESIGN  
3D VIEW - LANDSCAPE

