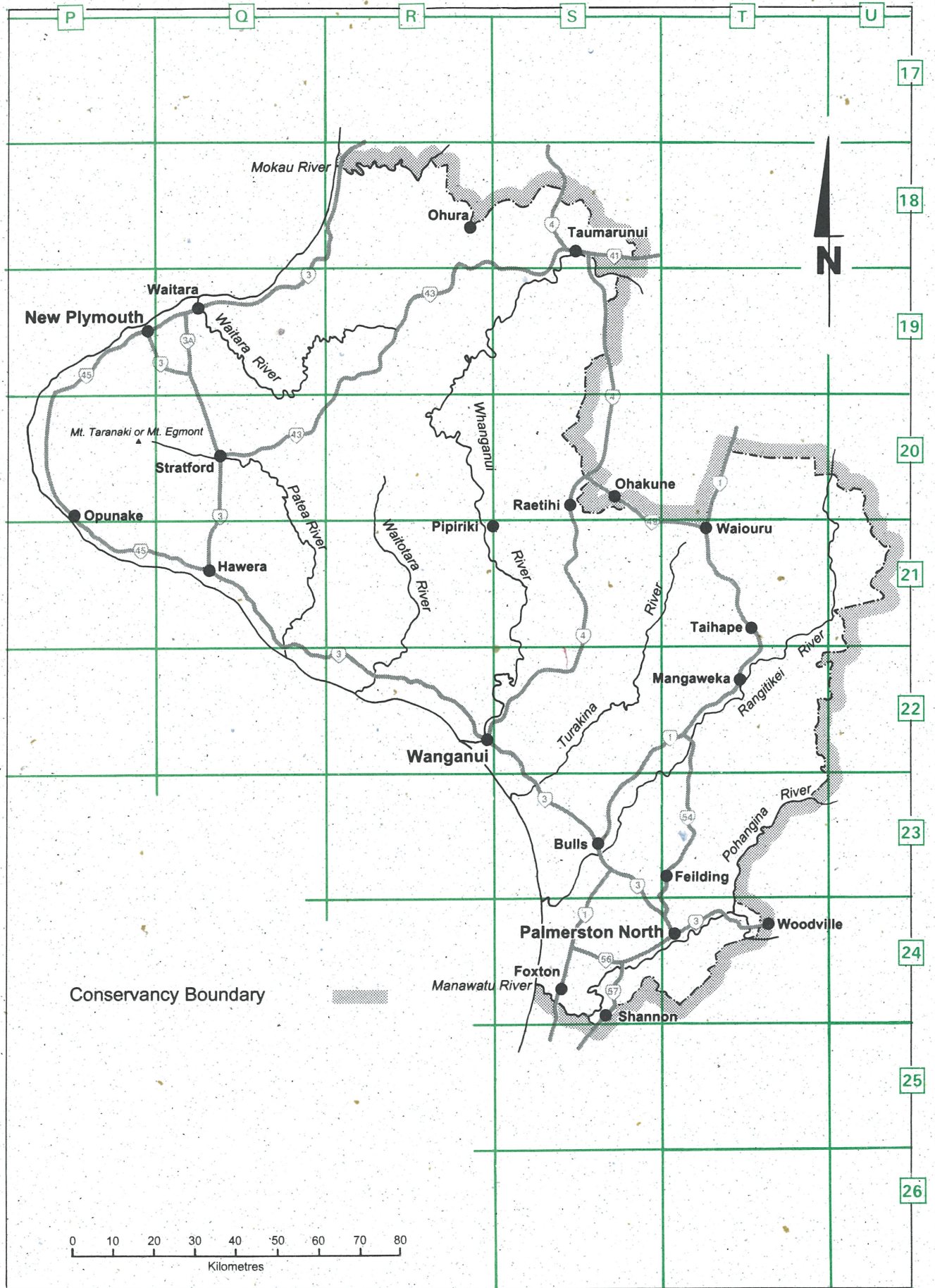


M A P S

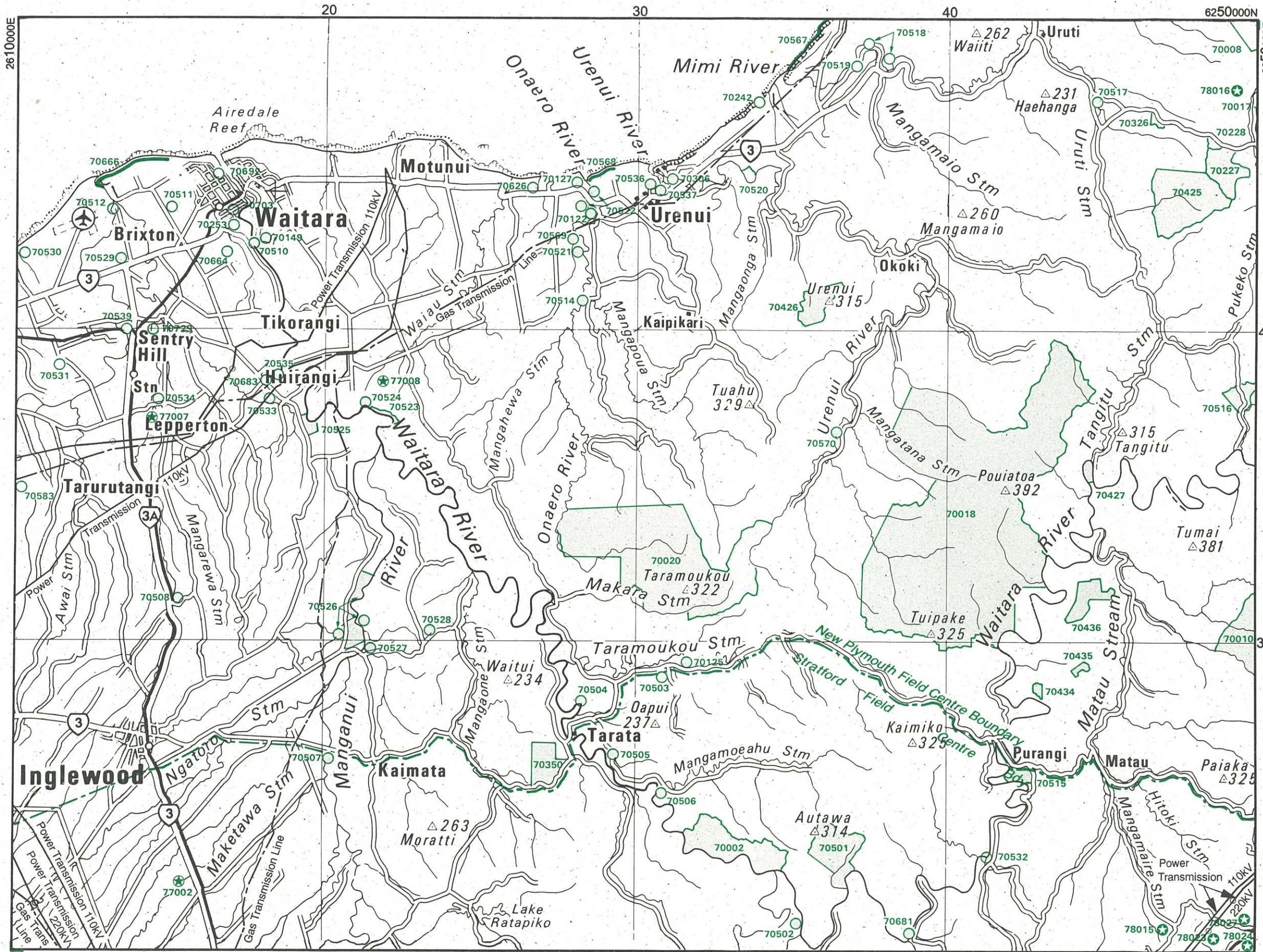
This section contains a series of 30 maps at a scale of 1:125,000 which identify all areas administered by the Department within the Wanganui Conservancy. They also identify wildlife refuges, walkways and protected private land. Each area is listed on the map margin and identified by a Conservation Unit number which allows cross referencing to specific land inventory forms in Part G.

The map layout on the following page can be used to index the required map.

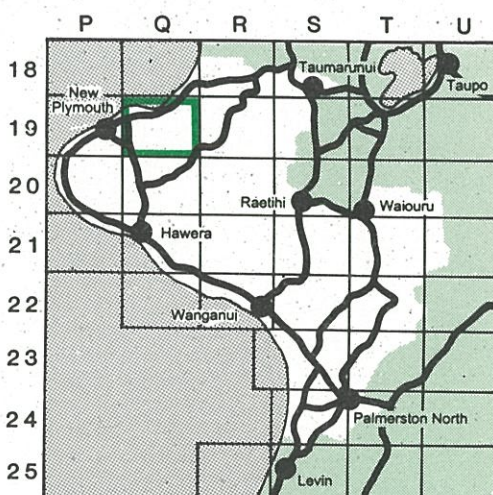
PART H: MAP LAYOUT - WANGANUI CONSERVANCY



Sheet Q19 Waitara



- 70002 Tuihu Cons. Area
- 70008 Mt Messenger Cons. Area
- 70010 Matirangi Cons. Area
- 70017 Makino Cons. Area
- 70018 Pouiatoa Cons. Area
- 70020 Taramoukou Cons. Area
- 70122 Onaero R.R.
- 70125 Oapui Sanctuary
- 70127 Pukemiro H.R.
- 70149 Manukorihiri R.R.
- 70227 Tangitu Cons. Area
- 70228 Miro S.R.
- 70242 Waitoetoe R.R.
- 70253 Mangahinaiu G.P.R.
- 70306 Te Urinui Pa H.R.
- 70326 Moki S.R.
- 70350 Tarata Cons. Area
- 70425 Uruti S.R.
- 70426 Urenui Cons. Area
- 70427 Tarawai Cons. Area
- 70434 Ngatoto Cons. Area
- 70435 Whetu Cons. Area
- 70436 Matau Cons. Area
- 70501 Autawa Cons. Area
- 70502 Makino Stream Cons. Area
- 70503 Oapui Road Cons. Area
- 70504 Kerekeringa Cons. Area
- 70505 Autawa Road Cons. Area
- 70506 Pita Road Cons. Area
- 70507 Manganui River Cons. Area
- 70508 Davis Road Cons. Area
- 70510 Waipapa Road Cons. Area
- 70511 Tate Road Cons. Area
- 70512 Waiongana Stream Cons. Area
- 70514 Mataro Road Cons. Area
- 70515 Purangi S.R.
- 70516 Pehu S.R.
- 70517 Uruti S.R.
- 70518 Mimi S.R.
- 70519 Mimi Gorge Sci. R.
- 70520 Okoki Pa H.R.
- 70521 Mataro S.R.
- 70522 Onaero River S.R.
- 70523 Awa-te-take S.R.
- 70524 Awa-te-take Pa H.R.
- 70525 Pukerangiora Pa H.R.
- 70526 Everett Park S.R.
- 70527 Makara S.R.
- 70528 Rimutauteka S.R.
- 70529 Mahoetahi H.R.
- 70530 Waitaha Stream R.R.
- 70531 Taumata H.R.
- 70532 Mangaopa R.R.
- ★ 70533 Huirangi R.R.



Department of Survey and Land Information Map Licence 1991/60/7
Crown Copyright Reserved

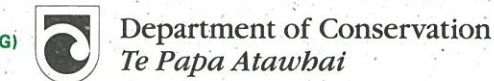


Kilometres
Scale-1:125,000

April 1997

- | | | |
|---|-----------------------------------|--|
| 70534 Lepperton Cem. R. | 70666 Waitara West Marginal Strip | 77002 Protected Private Lands |
| 70535 Huirangi Cem. R. | 70681 Heao Road Stock L.P.R. | FJ & W Marshall |
| 70536 Urenui Riverbank R. | ★ 70683 Huirangi Hall L.P.R. | 77007 Lepperton Farms |
| 70537 Urenui Espl. R. | 70692 Waitara S.R. | 77008 LB & AM Marshall |
| 70539 Sentry Hill Redoubt H.R. | 70703 Ngapapa L.P.R. | 78015 Conservation Covenants |
| 70567 Mimi-Pukearuhe Coastal Marginal Strip | 70729 Sentry Hill Cons. Area | Landcorp-Kiwi Reserve |
| 70568 Onaero Coast Marginal Strip | | 78016 Landcorp-Uruti Forest |
| 70569 Onaero River Marginal Strip | ★ Controlled and Managed by | 78023 Landcorp-Douglas & Ernies |
| 70570 Urenui River Marginal Strip | Other Organisations | 78024 Landcorp-Koli Wetland |
| 70583 Mangaoraka Stream Marginal Strip | | 78027 ITT Rayonier NZ Ltd-Te Wera Forest (E-G) |
| 70626 Te Rau O-Te-Huia Pa H.R. | | |
| 70664 Puketakauere Pa H.R. | | |

CONSERVATION MANAGEMENT STRATEGY
Wanganui Conservancy



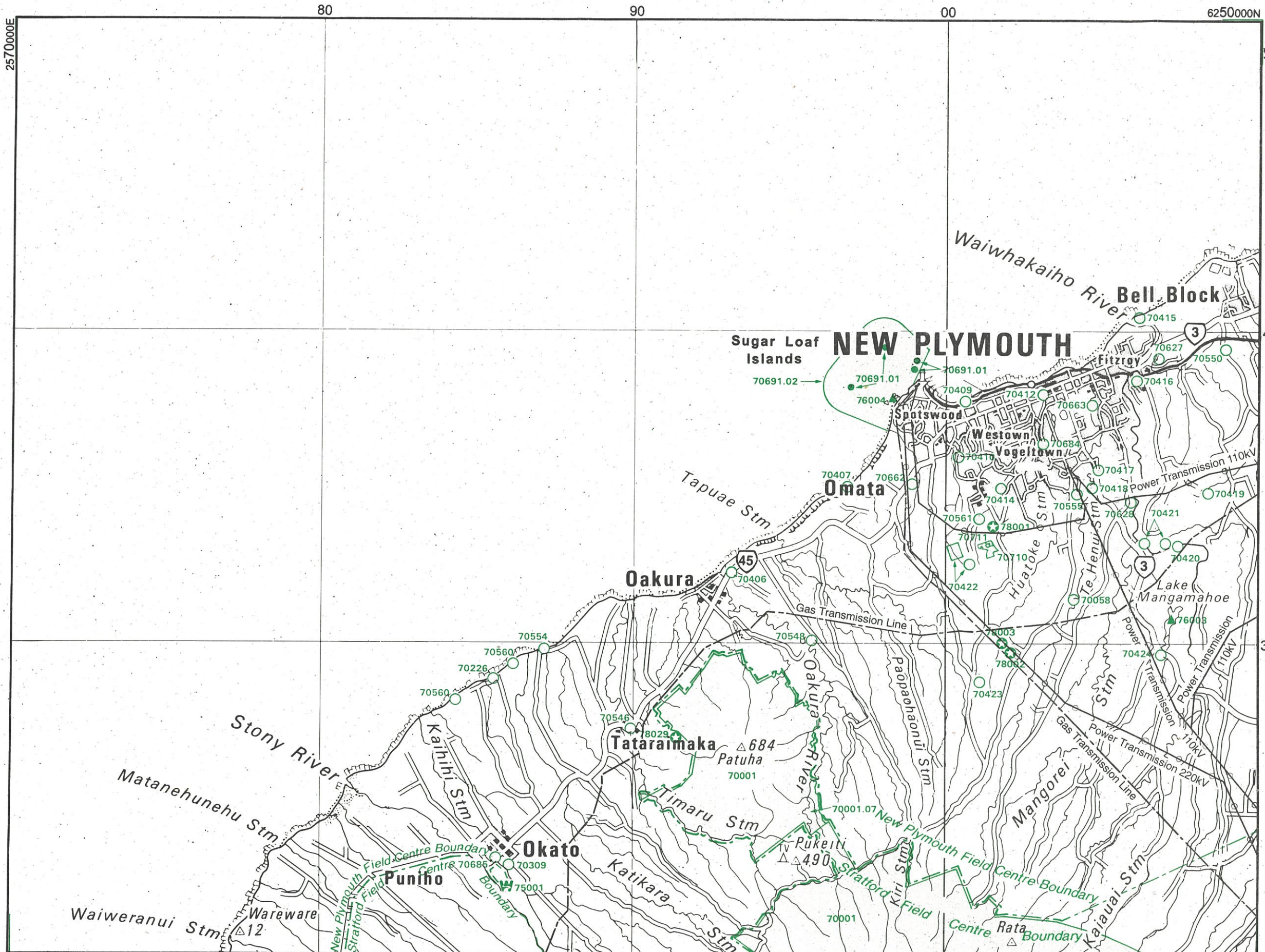
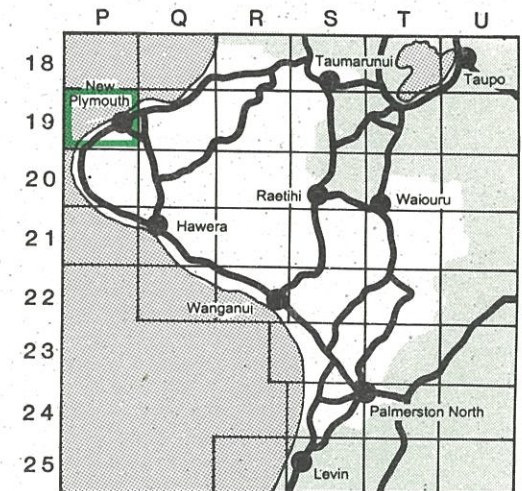
Department of Conservation
Te Papa Atawhai

Sheet P19 New Plymouth

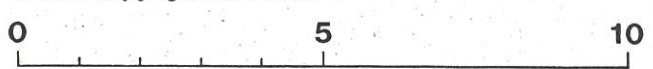
- 70001 Egmont N.P.
- 70001.07 Leased for Egmont N.P.
- ★ 70058 Huthnance S.R.
- 70226 Maitahi Sci. R.
- 70309 William Corbett S.R.
- 70406 South Road Cons. Area
- 70407 Sutton Road Cons. Area
- 70409 Bayly Road Cons. Area
- 70410 Omata Road Cons. Area
- 70412 Robe Street Cons. Area
- 70414 Road Cons. Area
- 70415 Crown Land Cons. Area
- 70416 Raniera Street Cons. Area
- 70417 Te Henul Stream Cons. Area
- 70418 Junction Road Cons. Area
- 70419 Umutekal Cons. Area
- 70420 Waiwhakaho Road Cons. Area
- 70421 Meeting of the Waters S.R.
- 70422 Rataphiphi S.R.
- 70423 Ian Allen S.R.
- 70424 Mangamahoe R.R.
- 70546 Patua S.R.
- 70548 Te Koru Pa H.R.
- 70550 Bowden S.R.
- 70554 Tataraimaka Pa H.R.
- 70555 Cantlop S.R.
- 70560 Okato Coast Marginal Strip
- 70561 Walmea Stream Marginal Strip
- 70627 Katere S.R.
- 70628 Ngahere S.R.
- 70662 Omata Stockade H.R.
- 70663 Puketarata-Parihamore Pa H.R.
- 70684 Huatoki Stream Marginal Strip
- ★ 70685 Okato R.R.
- 70691.01 Sugar Loaf Islands Sanctuary Area
- 70691.02 Sugar Loaf Islands Conservation Park
- 70710 Frankley Road S.R.
- 70711 Frankley Road R.R.

★ Controlled and Managed by Other Organisations

- W NZ Walkways
- 75001 Stony River (Hangatahua)
- ▲ Wildlife Refuges
- 76003 Lake Mangamahoe
- 76004 Sugar Loaf Islands
- ⊕ Conservation Covenants
- 78001 Jeremy Webster Thomson
- 78002 DI & NF Brown
- 78003 HJ & MEJ Brown
- 78029 M & J Redshaw

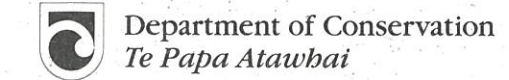


Department of Survey and Land Information Map Licence 1991/60/7
Crown Copyright Reserved



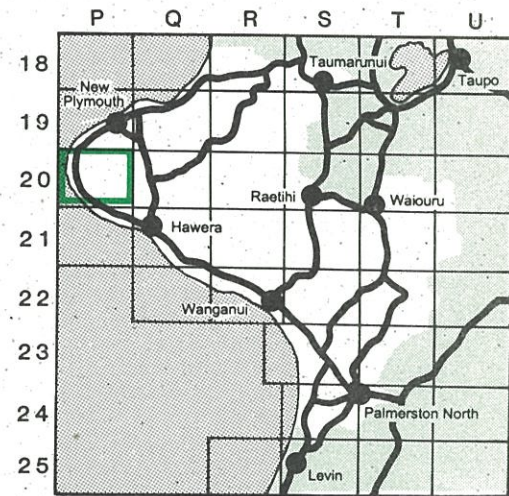
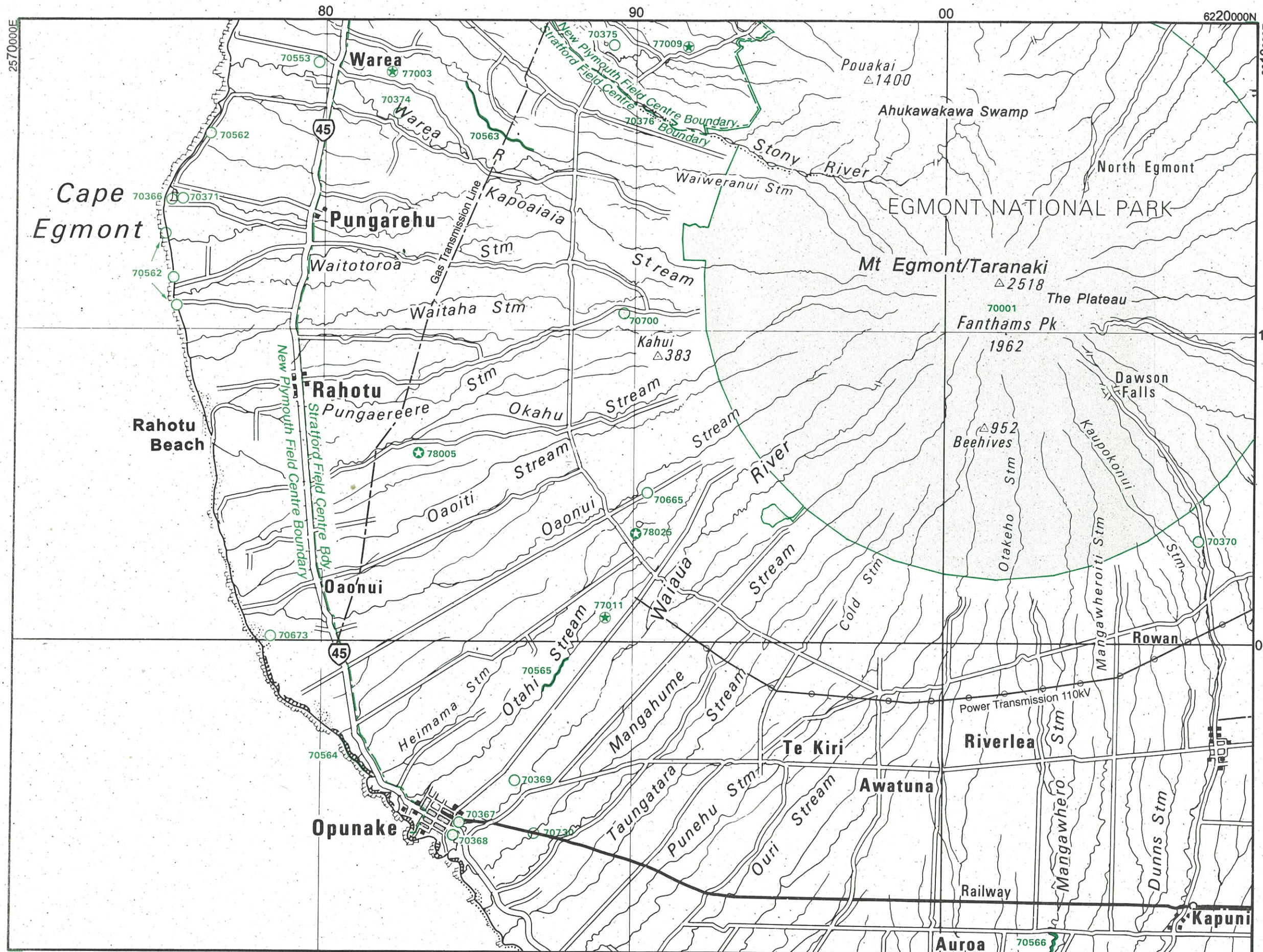
Kilometres
Scale-1:125,000
April 1997

CONSERVATION MANAGEMENT STRATEGY
Wanganui Conservancy



Sheet P20 Egmont

- 70001 Egmont N.P.
- 70366 Cape Egmont Cons. Area
- 70367 Opunake Cons. Area
- 70368 Waiua Cons. Area
- 70369 Ihala Cons. Area
- 70370 Manala No.2 Cons. Area
- 70371 Cape R.R.
- 70374 Tapuikau Pa H.R.
- 70375 Corbett Lake S.R.
- 70376 Blue Rata S.R.
- 70553 Warea Cem. R.
- 70562 Cape Egmont Marginal Strip
- 70563 Waiweranui Stream Marginal Strip
- 70564 Opunake Coast Marginal Strip
- 70565 Otahi Stream Marginal Strip
- 70566 Mangawhero Stream Marginal Strip
- 70665 Arawhata L.P.R.
- 70673 Oanui R.R.
- 70700 Kahui Gravel L.P.R.
- 70730 Mangahume Stream Cons. Area
- Protected Private Lands
- IR & J Donald
- Evans
- AR & RJ Barraclough
- Conservation Covenants
- Hopkins Bush
- Landcorp-Looney's Lake

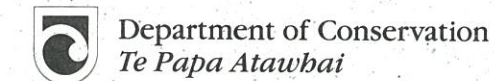


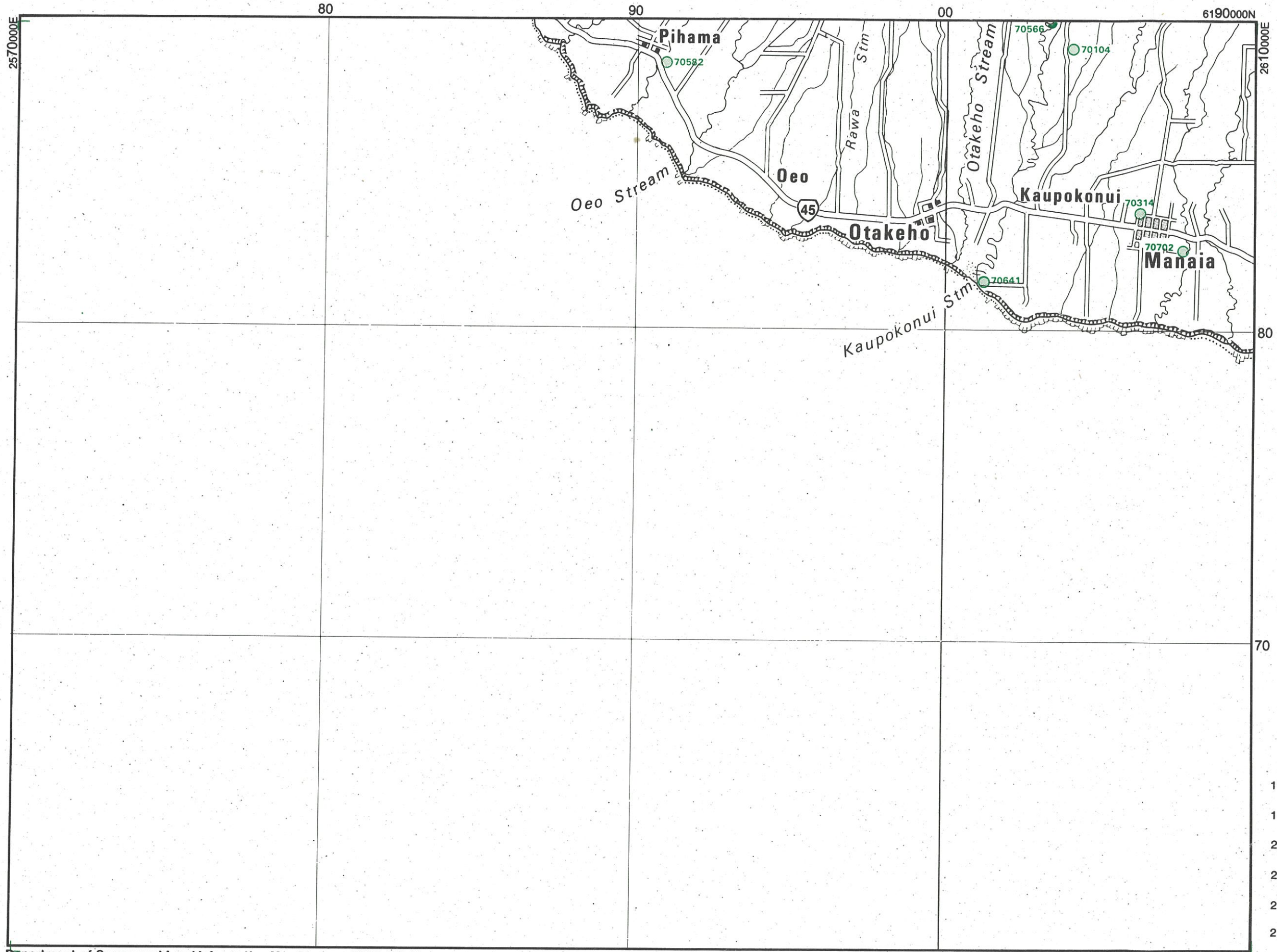
Department of Survey and Land Information Map Licence 1991/60/7
Crown Copyright Reserved



Kilometres
Scale-1:125,000
April 1997

CONSERVATION MANAGEMENT STRATEGY
Wanganui Conservancy






Sheet P21 Manaia

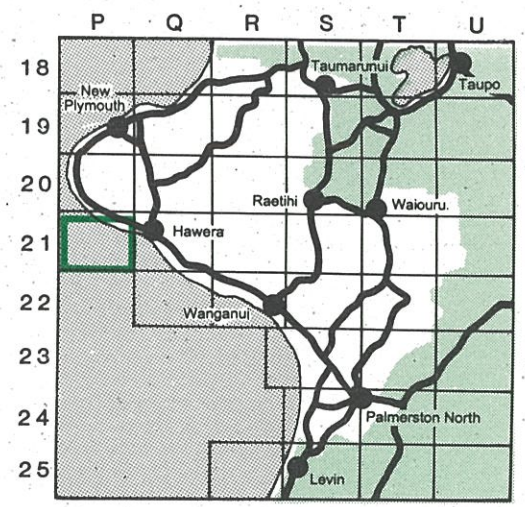
- 70104 Upper Glen Road Cons. Area
 - 70314 Kaipi Street Cons. Area
 - 70566 Mangawhero Stream Marginal Strip
 - 70582 Ouri Stream Marginal Strip
 - ★ 70641 Kaupokonui R.R.
 - ★ 70702 Manaia Cemetery L.P.R.
- ★ Controlled and Managed by
Other Organisations

Department of Survey and Land Information Map Licence 1991/60/7
Crown Copyright Reserved



Scale-1:125,000

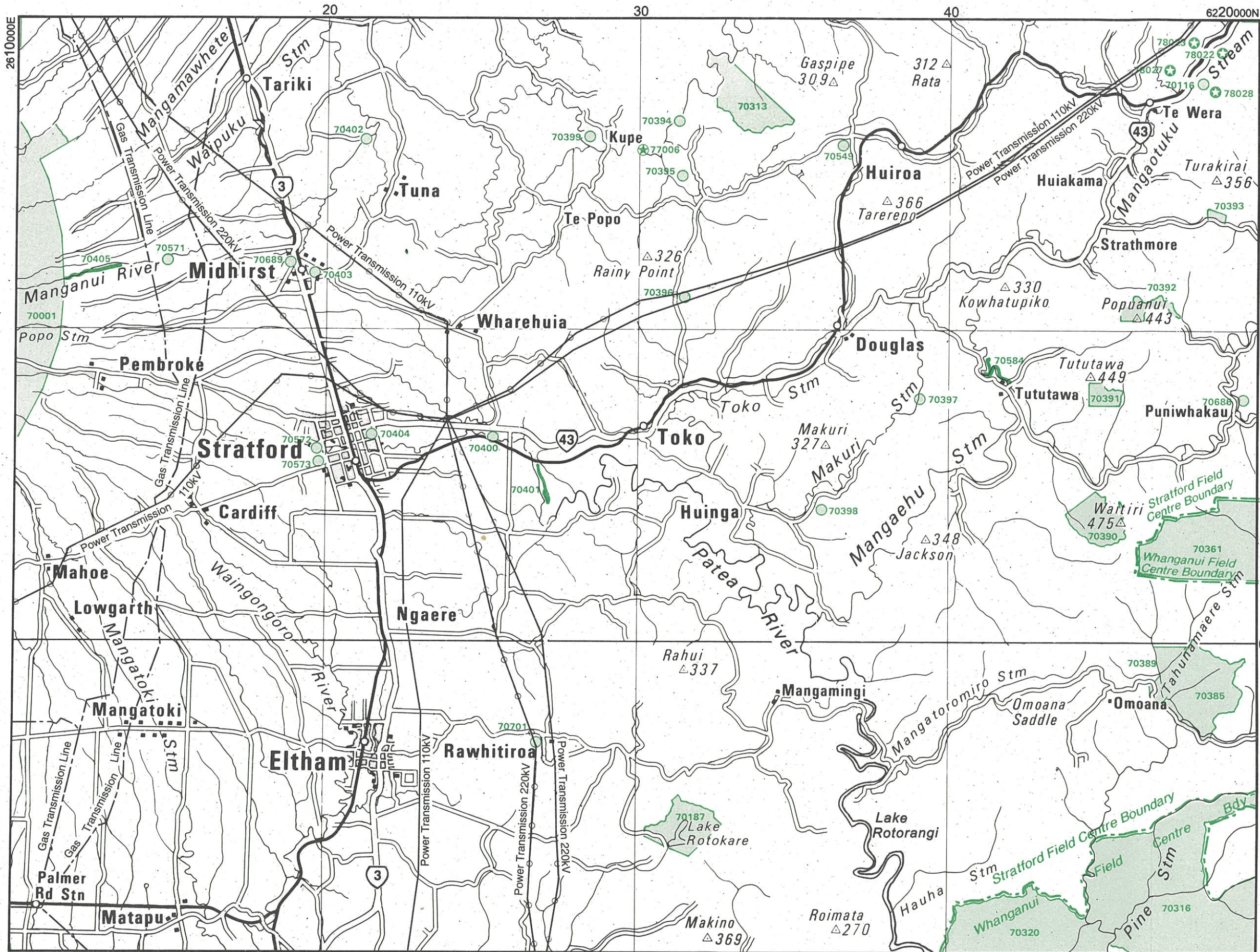
April 1997



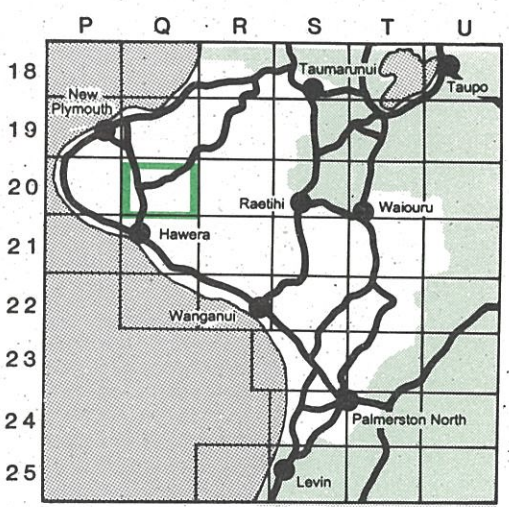
CONSERVATION MANAGEMENT STRATEGY Wanganui Conservancy

Department of Conservation
Te Papa Atawhai

Sheet Q20 Stratford



- 70001 Egmont N.P.
 - 70116 Te Wera Camp Cons. Area
 - ★ 70187 Rotokare S.R.
 - 70313 Huiroa Cons. Area
 - 70316 Kapara Cons. Area
 - 70320 Tarere Cons. Area
 - 70361 Waitotara Cons. Area
 - 70385 Rawhitiroa Road Cons. Area
 - 70389 Tahunamaere S.R.
 - 70390 Waitiri Cons. Area
 - 70391 Tututawa Cons. Area
 - 70392 Popuanui Cons. Area
 - 70393 Kirai S.R.
 - 70394 Kupe Cons. Area
 - 70395 Kota Cons. Area
 - 70396 Wawiri Cons. Area
 - 70397 Makuri Cons. Area
 - 70398 Toko Cons. Area
 - 70399 Magnus Forbes S.R.
 - 70400 Kahouri Cons. Area
 - 70401 Patea Cons. Area
 - 70402 Manganui Cons. Area
 - 70403 Midhirst Cons. Area
 - 70404 Regan Street Cons. Area
 - 70405 Egmont Cons. Area
 - 70549 Huiroa Domain R.R.
 - 70571 Manganui Stream Marginal Strip
 - 70572 Patea River No. 1 Marginal Strip
 - 70573 Paetahi Stream Marginal Strip
 - 70584 Mangaotuku Stream Marginal Strip
 - 70686 Puniwhakau Stock L.P.R.
 - 70689 Midhirst Marginal Strip
 - 70701 Rawhitiroa Hall L.P.R.
- ★ Controlled and Managed by Other Organisations
- ★ Protected Private Lands
 - 77006 JG Wills
- ★ Conservation Covenants
 - 78022 Landcorp-Makahu Forest
 - 78023 Landcorp-Douglas & Ernies
 - 78027 ITT Rayonier NZ Ltd-Te Wera Forest (A-D)
 - 78028 ITT Rayonier NZ Ltd-Te Wera Forest (N-Q)



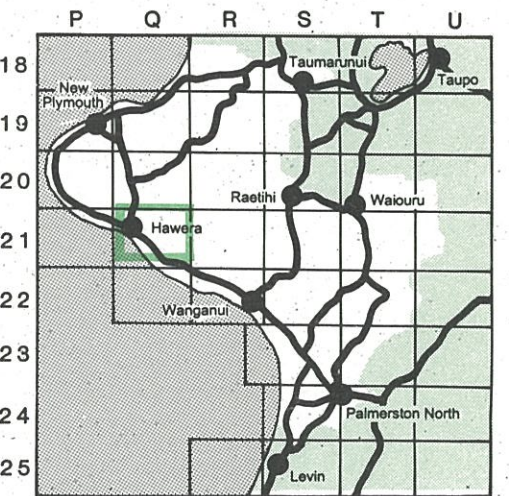
Department of Survey and Land Information Map Licence 1991/60/7
 Crown Copyright Reserved

0 5 10
 Kilometres
 Scale-1:125,000
 April 1997

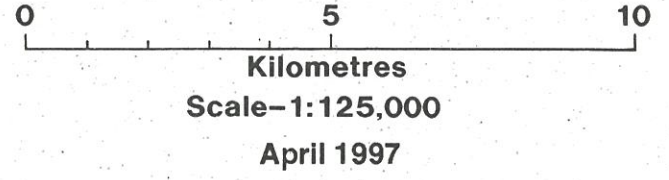
Sheet Q21 Hawera

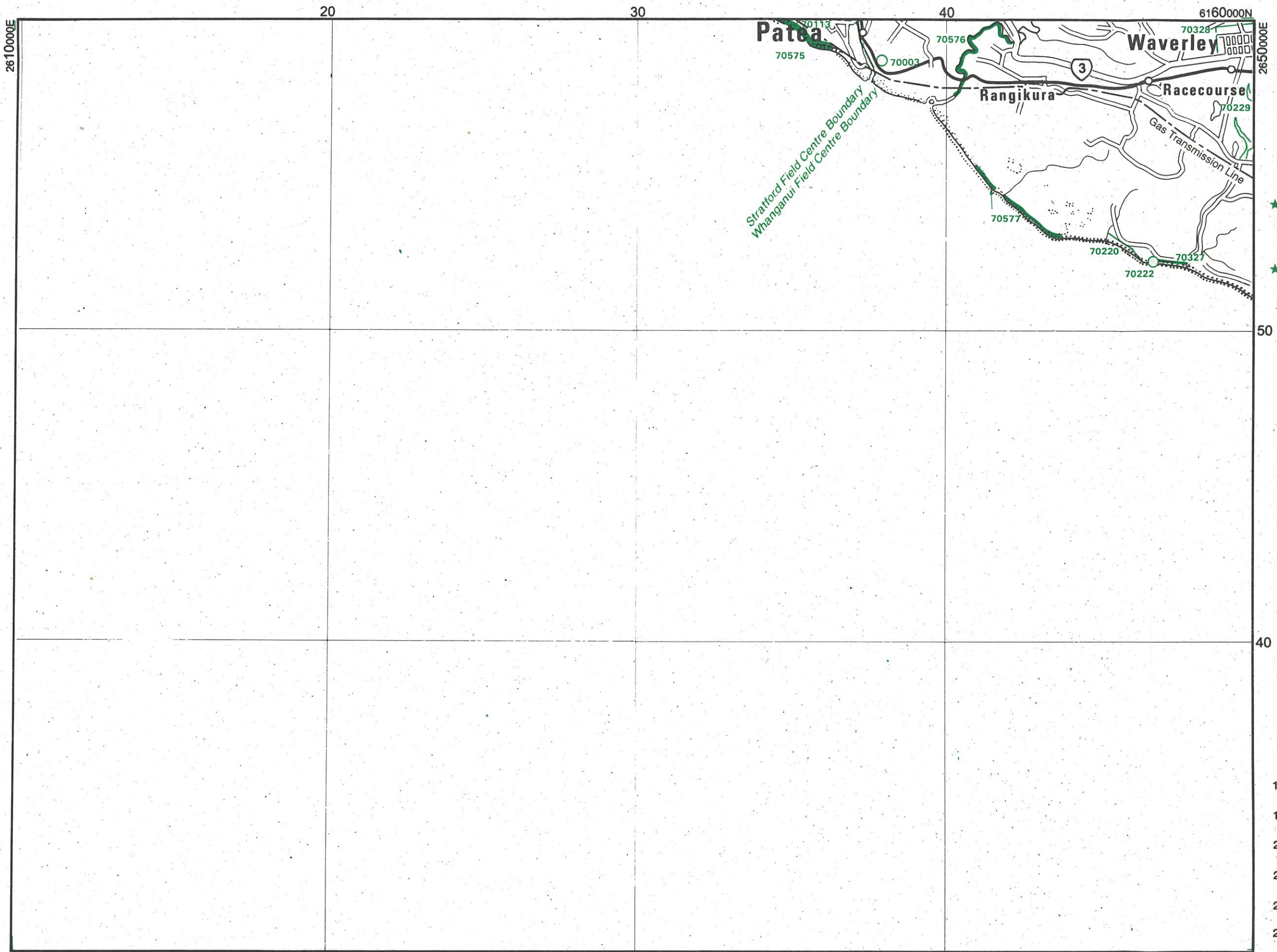
- 70015 Rimunui Cons. Area
- 70059 Otumokuru Cons. Area
- 70113 Victoria Cons. Area
- 70316 Kapara Cons. Area
- 70320 Tarere Cons. Area
- 70363 Otoki Gorge S.R.
- 70377 Mangaone Cons. Area
- 70379 Rehu Village Cons. Area
- 70380 Maben Cons. Area
- 70383 Kaikura Cons. Area
- 70384 Makino S.R.
- 70574 Waingonoro River Marginal Strip
- 70575 Patea Coast Marginal Strip
- 70585 Patea River No. 2 Marginal Strip
- 70667 Patea River No. 3 Marginal Strip

-  Conservation Covenants
- 78006 Scott & Molesworth



Department of Survey and Land Information Map Licence 1991/60/7
Crown Copyright Reserved

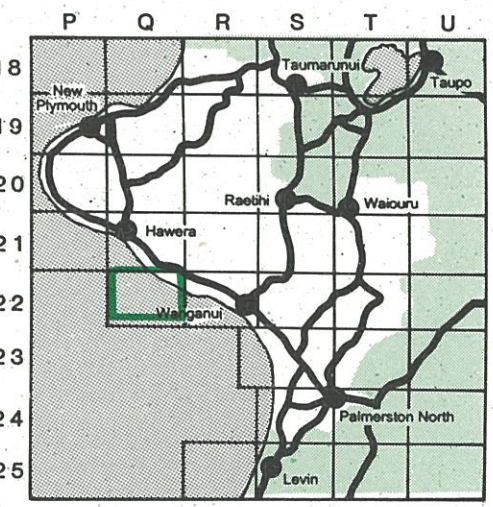




Sheet Q22 Patea

- 70003 Whenuakura Cons. Area
- 70113 Victoria Cons. Area
- 70220 Patea Harbour Cons. Area
- 70222 Foreshore Cons. Area
- 70229 Ihupuku Swamp W.M.R.
- 70327 Okotuku Cons. Area
- ★ 70328 Waverley Domain R.R.
- 70575 Patea Coast Marginal Strip
- 70576 Whenuakura Stream Marginal Strip
- 70577 Waipipi Marginal Strip

★ Controlled and Managed by Other Organisations



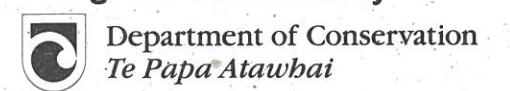
Department of Survey and Land Information Map Licence 1991/60/7
Crown Copyright Reserved



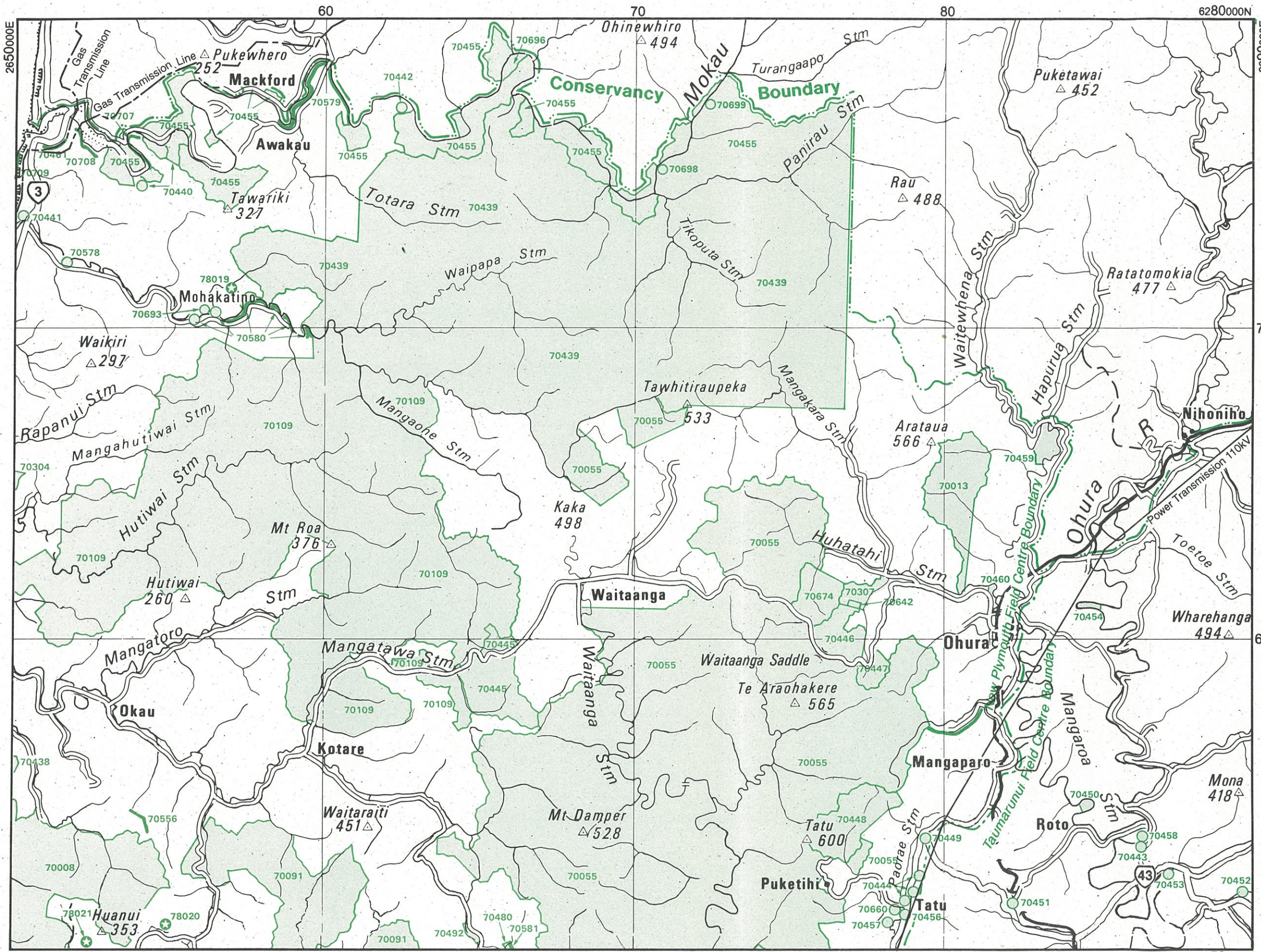
Kilometres
Scale-1:125,000

April 1997

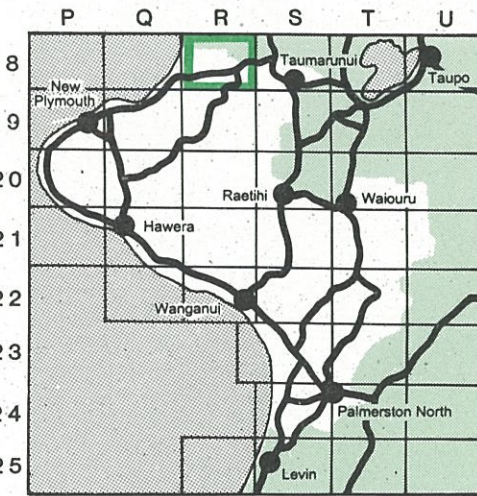
CONSERVATION MANAGEMENT STRATEGY
Wanganui Conservancy



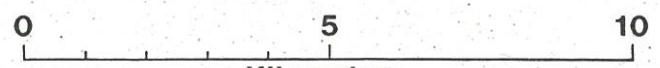
Sheet R18 Ohura



- 70008 Mt Messenger Cons. Area
- 70013 Kara Cons. Area
- 70055 Waitaanga Cons. Area
- 70091 Moki Cons. Area
- 70109 Hutawai Cons. Area
- 70304 Tongapurutu Cons. Area
- 70307 Mangakara Cons. Area
- 70438 Mt Messenger S.R.
- 70439 Mohakatino Cons. Area
- 70440 Mokau Cons. Area
- 70441 Mohakatino Swamp Cons. Area
- 70442 Mokau River Cons. Area
- 70443 Roto Cons. Area
- 70444 Tatu Cons. Area
- 70445 Kotare S.R.
- 70446 Mangaroa S.R.
- 70447 N.G. Tucker S.R.
- 70448 Waiaira S.R.
- 70449 Paora S.R.
- 70450 Ohura S.R.
- 70451 Te Rauateti S.R.
- 70452 Aorangiri S.R.
- 70453 Ngutu S.R.
- 70454 Kopuha Road S.R.
- 70455 Mokau River S.R.
- 70456 Tatu S.R.
- 70457 Tatu Cem. R.
- 70458 Roto Gr. & Pr. Timb. R.
- 70459 Piki S.R.
- 70460 Waitewhena S.R.
- 70461 Tuhihakakapo Cons. Area
- 70480 Mataru S.R.
- 70492 Okau S.R.
- 70556 Te Reinga Cons. Area
- 70578 Mohakatino River No. 1 Marginal Strip
- 70579 Mokau River Marginal Strip
- 70580 Mohakatino River No. 2 Marginal Strip
- 70581 Mt Damper Marginal Strip
- 70642 Mangaroa Gravel Res.
- 70660 Tatu R.R.
- 70674 Huhatahi Cons. Area
- 70693 Purupuru Cons. Area
- 70696 Jones Point Cons. Area
- 70698 Panirau Cons. Area
- 70699 Remopango Stream Cons. Area
- 70707 Mokau River No 2 Marginal Strip
- 70708 Mokau River No 3 Marginal Strip
- 70709 Mohakatino Coastal Marginal Strip



Department of Survey and Land Information Map Licence 1991/60/7
Crown Copyright Reserved

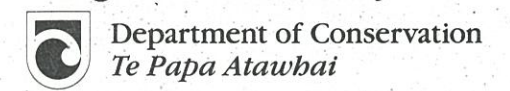


Kilometres
Scale-1:125,000

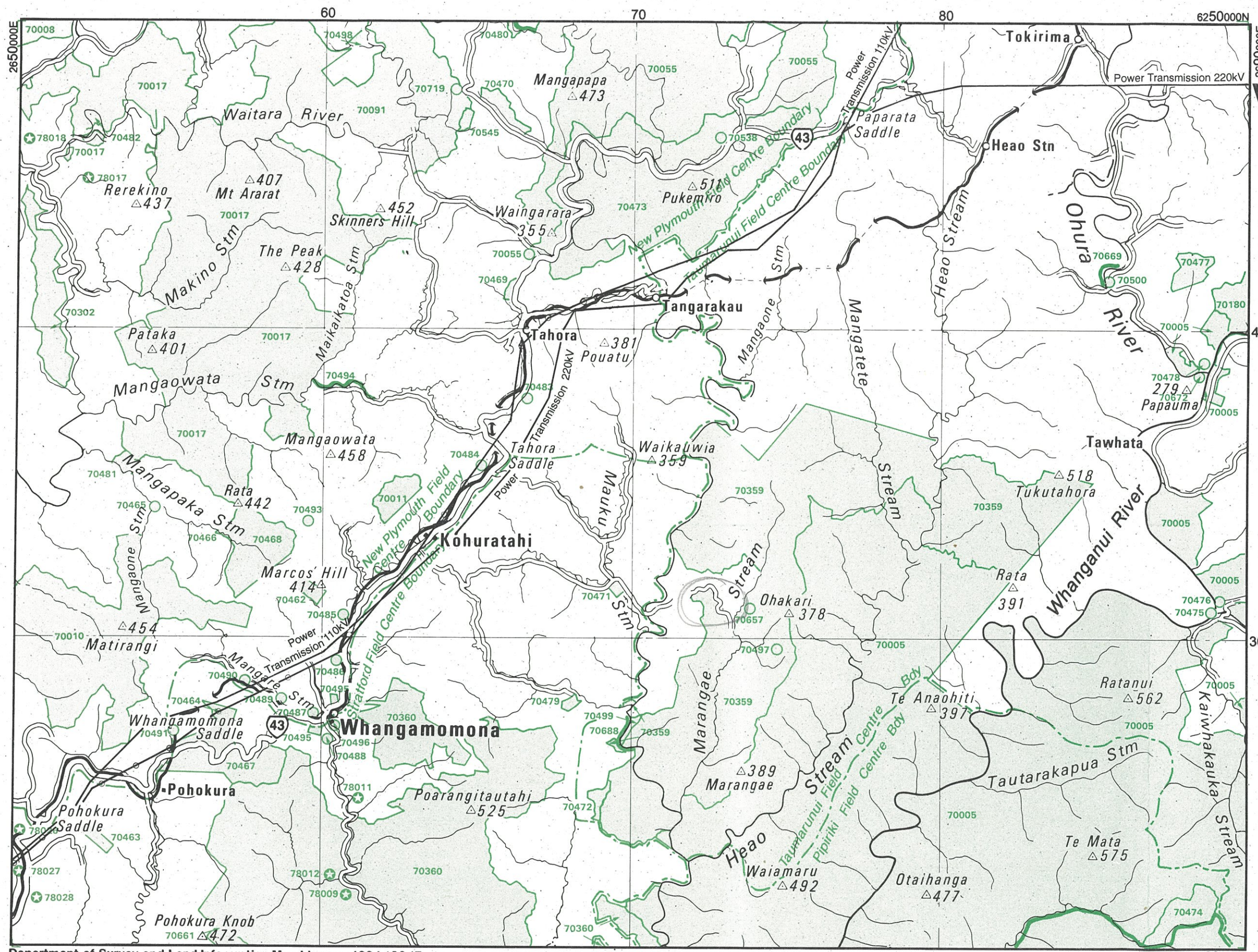
April 1997

- Conservation Covenants
- 78019 Landcorp-Mohakatino Forest
- 78020 Landcorp-Rerekapa Forest
- 78021 Landcorp-Rerekapa Forest No.2

CONSERVATION MANAGEMENT STRATEGY Wanganui Conservancy

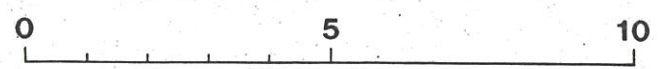


Sheet R19 Whangamomona



- 70005 Whanganui N.P.
- 70005.13 Mangapurua S.R. Managed as Whanganui N.P.
- 70008 Mt Messenger Cons. Area
- 70010 Matirangi Cons. Area
- 70011 Toi Cons. Area
- 70017 Makino Cons. Area
- 70055 Waitaanga Cons. Area
- 70091 Moki Cons. Area
- 70180 Opatu Cons. Area
- 70302 Rerekino Cons. Area
- 70359 Tangarakau Cons. Area
- 70360 Whangamomona Cons. Area
- 70462 Marcos Hill Cons. Area
- 70463 Ohawae Road Cons. Area
- 70464 Whangamomona Saddle Cons. Area
- 70465 Mangaone Stream Cons. Area
- 70466 Mangapaka Cons. Area
- 70467 Awahou S.R.
- 70468 Mangapaka S.R.
- 70469 Tahora S.R.
- 70470 Mangapapa Stream S.R.
- 70471 Kohura S.R.
- 70472 Putikituna S.R.
- 70473 Tangarakau S.R.
- 70474 Mangatawa Cons. Area
- 70475 Depot Road Cons. Area
- 70476 Makokoti Cons. Area
- 70477 Opura Cons. Area
- 70478 Falls Cons. Area
- 70479 Putikituna Cons. Area
- 70480 Mataru S.R.
- 70481 Mangare S.R.
- 70482 Mironui S.R.
- 70483 Ohura Road Cons. Area
- 70484 Tahora Saddle Cons. Area
- 70485 Marco Cons. Area
- 70486 Vera Road Cons. Area
- 70487 Prospect Road Cons. Area
- 70488 Chippis Hill Cons. Area
- 70489 Mangare Road Cons. Area
- 70490 Mangare Stream Cons. Area
- 70491 Pohukura Stream Cons. Area
- 70493 Marco Road Cons. Area
- 70494 Mangaowata Cons. Area
- 70495 Whangamomona S.R.
- 70496 Whangamomona R.R.
- 70497 Marangae Gr. & Pr. Timb. R.
- 70498 Rerekapa Falls R.R.
- 70499 Putikituna Gr. & Pr. Timb. R.
- 70500 Ohura River Landing R.
- 70538 Tangarakau Stream Cons. Area
- 70545 Lancaster S.R.
- 70581 Mt Dampier Marginal Strip
- 70657 Marangae Road Quarry L.P.R.
- 70661 Mahoe Gr. & Pr. Timb. R.
- 70669 Ohura River Marginal Strip

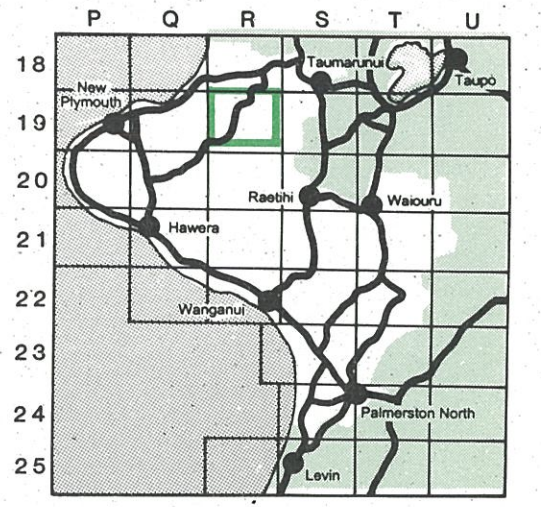
Department of Survey and Land Information Map Licence 1991/60/7
Crown Copyright Reserved



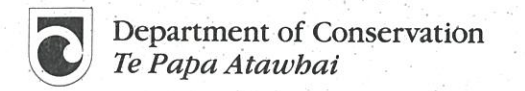
Scale-1:125,000

April 1997

- 70672 Maraekowhai Niu Poles H.R.
- 70688 Tangarakau River Marginal Strip
- 70719 Mangapapa Roadmans Cottage L.P.R.
- 78009 Conservation Covenants
- 78011 Landcorp-Whangamomona Road
- 78012 Landcorp-Poaringi Road
- 78017 Landcorp-Unnamed Stream
- 78018 Landcorp-Urutu Forest No.2
- 78026 Landcorp-Tunnel Wetland
- 78027 ITT Rayonier NZ Ltd-Te Wera Forest (H)
- 78028 ITT Rayonier NZ Ltd-Te Wera Forest (I-M)



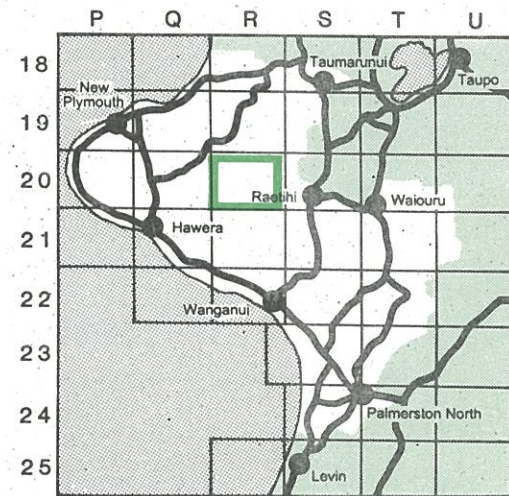
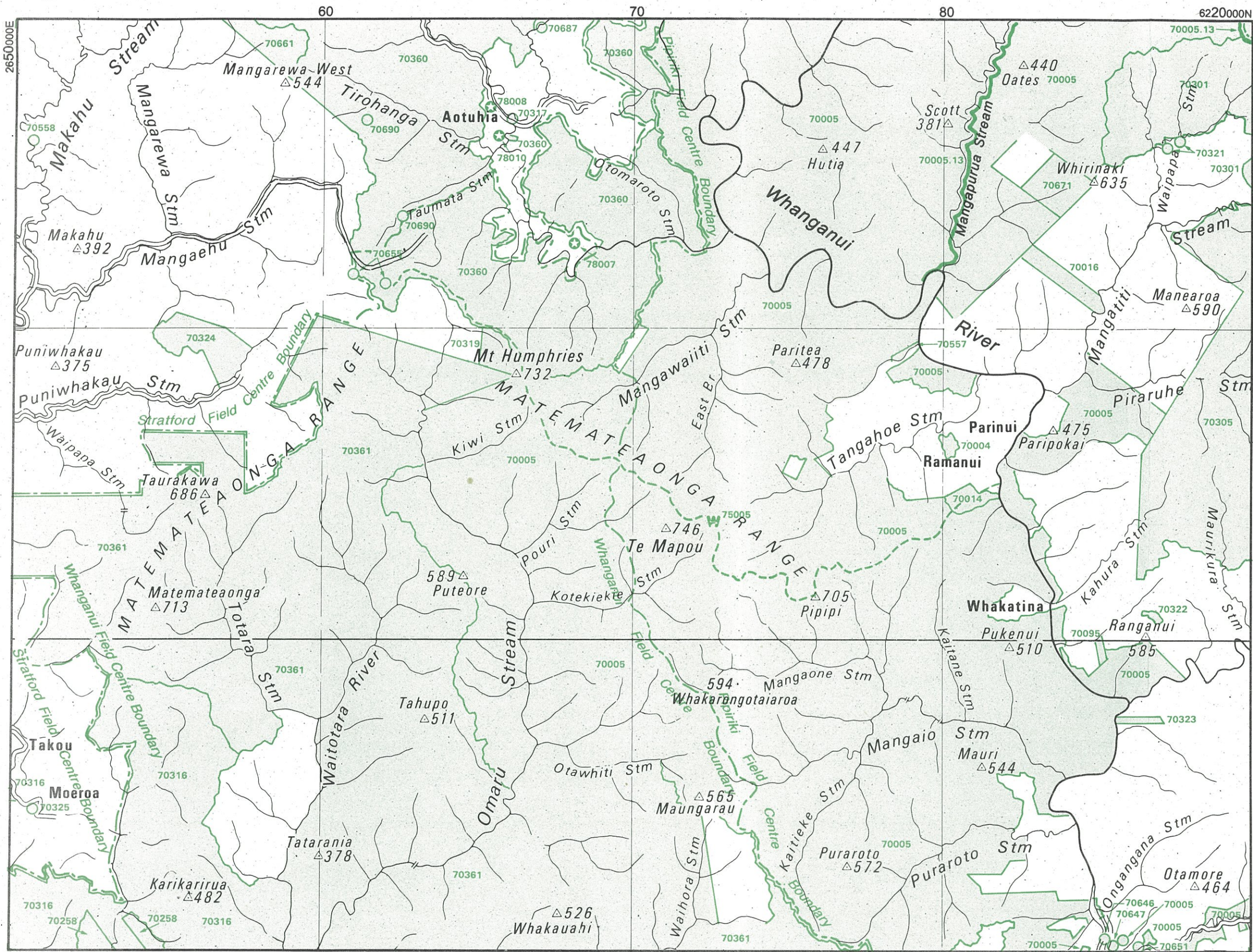
CONSERVATION MANAGEMENT STRATEGY
Whanganui Conservancy




Sheet R20 Matemateaonga

- 70004 Tangahoe Cons. Area
- 70005 Whanganui N.P.
- 70005.13 Mangapurua S.R. Managed as Whanganui N.P.
- 70014 Ramanui Cons. Area
- 70016 Mangatiti Cons. Area
- 70095 Arawata Cons. Area
- 70258 Moeawatea S.R.
- 70301 Taheke Cons. Area
- 70305 Murumuru Cons. Area
- 70316 Kapara Cons. Area
- 70317 Aotuhia R.R.
- 70319 Pahautuhia S.R.
- 70321 Waipapa Valley S.R.
- 70322 Arawata Caves S.R.
- 70323 Ngaporo S.R.
- 70324 Mangaehu Cons. Area
- 70325 Eperu Road Cons. Area
- 70360 Whangamomona Cons. Area
- 70361 Waitotara Cons. Area
- 70557 Taumatamahoe Cons. Area
- 70558 Jury Cons. Area
- 70646 Pipiriki Cemetery L.P.R.
- 70647 Pipiriki Municipal No1 L.P.R.
- 70651 Pipiriki S.R.
- 70655 Mangaehu G.P.T.R.
- 70661 Mahoe RAGPT
- 70671 Adams Cons. Area
- 70687 Okara Road Gravel L.P.R.
- 70690 Whangamomona Quarries L.P.R.

- NZ Walkways
- 75005 Matemateaonga
- Conservation Covenants
- 78007 Landcorp-Round Hill
- 78008 Landcorp-Quarry
- 78010 Landcorp-Bridge To Somewhere

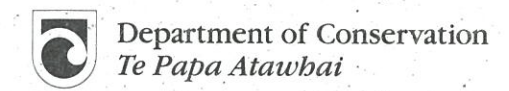


Department of Survey and Land Information Map Licence 1991/60/7
Crown Copyright Reserved

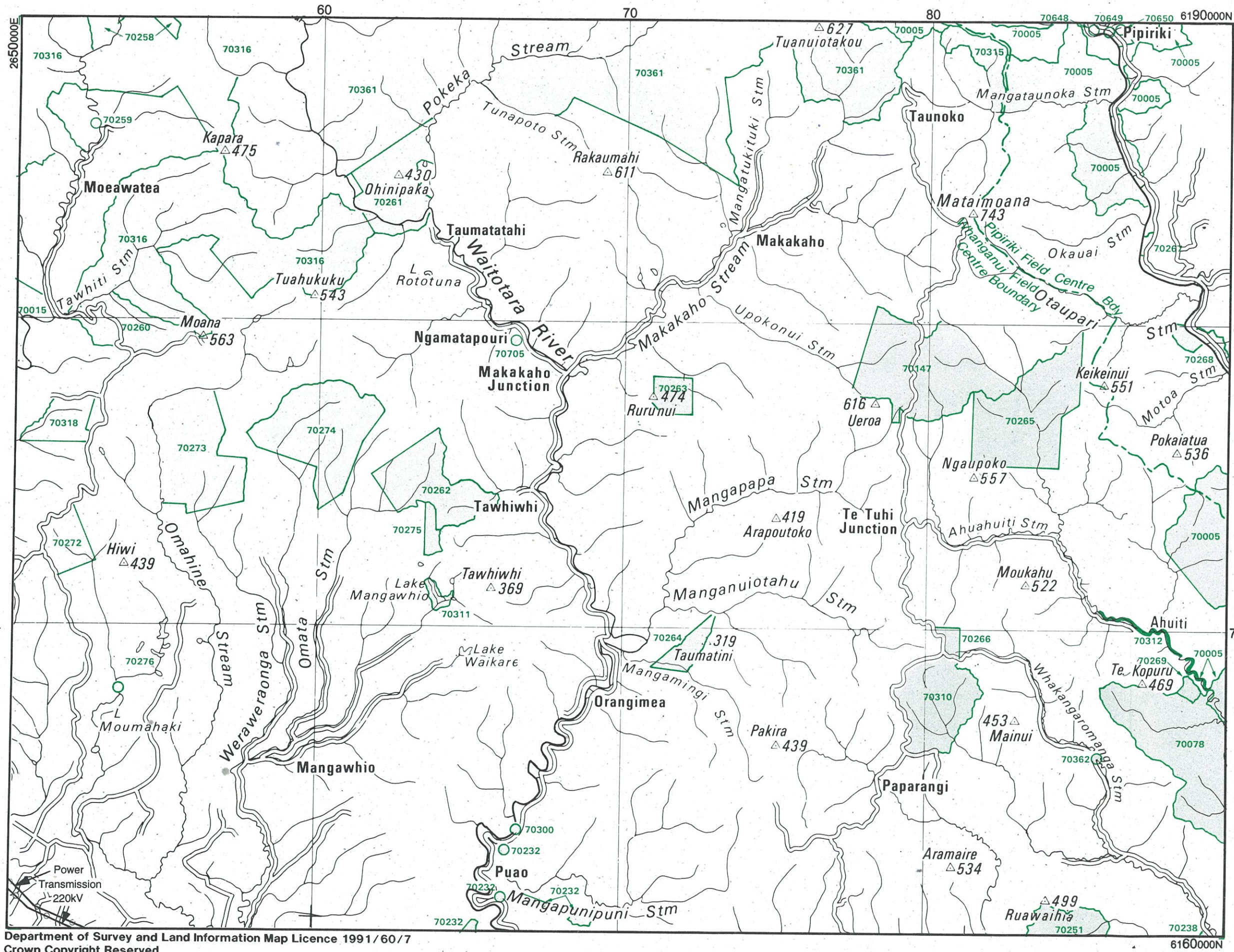


Kilometres
Scale-1:125,000
April 1997

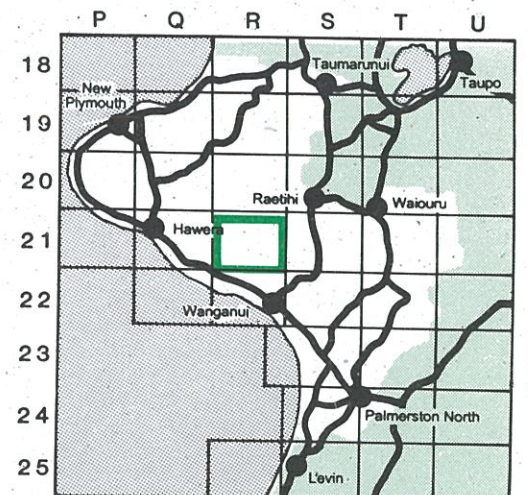
CONSERVATION MANAGEMENT STRATEGY
Wanganui Conservancy




Sheet R21 Ngamatapouri



- 70005 Whanganui N.P.
- 70015 Rimunui Cons. Area
- 70078 Ahu Ahu Cons. Area
- 70147 Jean D'Arcy Cons. Area
- 70232 Rangitatau S.R.
- 70238 Raorikia S.R.
- 70251 Tokomaru East Block Cons. Area
- 70258 Moeawatea S.R.
- 70259 Opaku S.R.
- 70260 Ahoroa S.R.
- 70261 Rotokohu S.R.
- 70262 Patukino S.R.
- 70263 Mangapapa S.R.
- 70264 Manganuiotahu S.R.
- 70265 Powataunga S.R.
- 70266 Kaurapaoa S.R.
- 70267 Ohoutahi S.R.
- 70268 Ranana/Morikau S.R.
- 70269 Haehaekupenga S.R.
- 70272 Okahutiria Cons. Area
- 70273 Omahine Cons. Area
- 70274 Weraweraonga Stream Cons. Area
- 70275 Lakes Road Cons. Area
- 70276 Lake Beds Cons. Area
- 70300 Puau Road Cons. Area
- 70310 Mystery Block Cons. Area
- 70311 Mangawhio Lake S.R.
- 70312 Ahu Ahu Stream Cons. Area
- 70315 Taunoka Cons. Area
- 70316 Kapara Cons. Area
- 70318 Nukuhau Cons. Area
- 70361 Waitotara Cons. Area
- 70362 Road Reserve Cons. Area
- 70648 Pipiriki Rubbish L.P.R.
- 70649 Pipiriki G.P.R.
- 70650 Pipiriki Municipal No2 L.P.R.
- 70705 Ngamatapouri L.P.R.



Department of Survey and Land Information Map Licence 1991/60/7
Crown Copyright Reserved



Kilometres
Scale-1:125,000

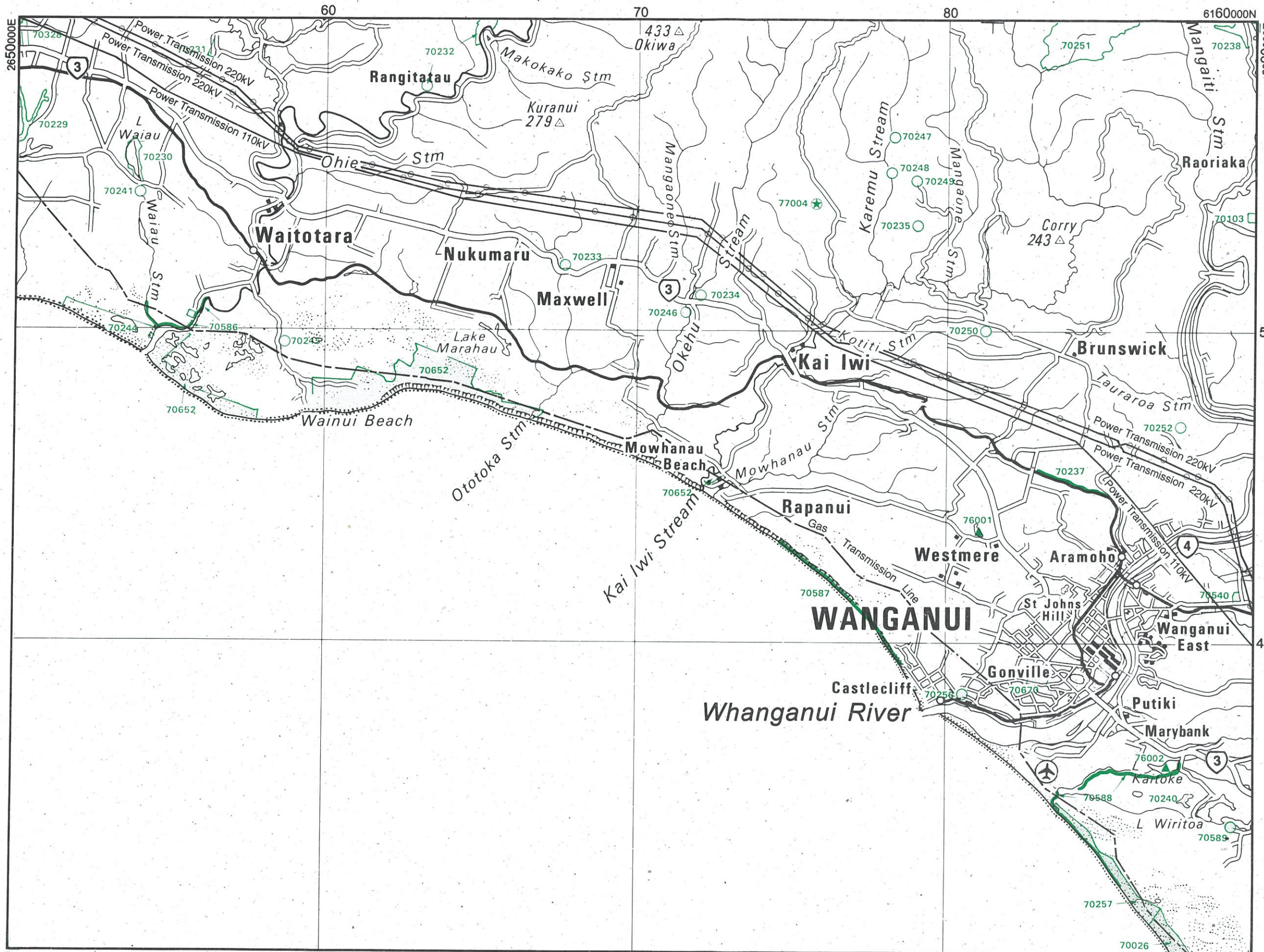
April 1997

CONSERVATION MANAGEMENT STRATEGY
Wanganui Conservancy



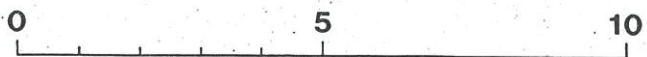
Department of Conservation
Te Papa Atawhai

Sheet R22 Wanganui



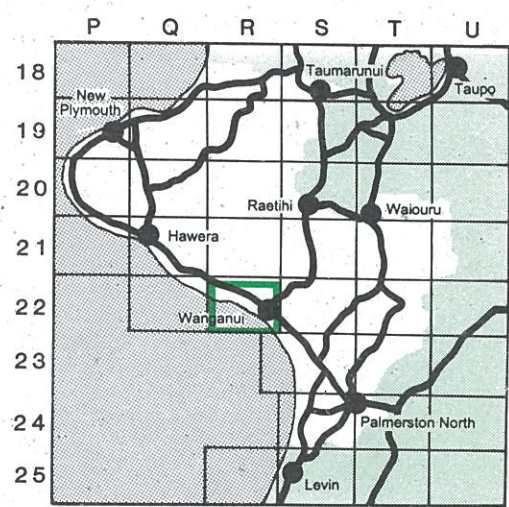
- 70026 Whitiāu Sci.R.
 - 70103 Puketarata S.R.
 - 70229 Ihupuku Swamp W.M.R.
 - 70230 Lake Waiāu W.M.R.
 - 70231 Moumahaki S.R.
 - 70232 Rangitātau S.R.
 - ★ 70233 Ototoka S.R.
 - 70234 Ngawaierua S.R.
 - 70235 Koatanui S.R.
 - 70237 Westmere S.R.
 - 70238 Raorikia S.R.
 - 70240 Lake Kohata W.M.R.
 - 70241 Ihupuku Road Cons. Area
 - 70244 Hawken's Lagoon Cons. Area
 - 70245 Wainui Beach Cons. Area
 - 70246 Okehu Stream Cons. Area
 - 70247 Karemu Stream No. 1 Cons. Area
 - 70248 Karemu Stream No. 2 Cons. Area
 - 70249 Currie Road Cons. Area
 - 70250 Kotiti Stream Cons. Area
 - 70251 Tokomaru East Block Cons. Area
 - 70252 Waireka Road Cons. Area
 - 70256 Cross/Hinau Cons. Area
 - 70257 Whitiāu S.R.
 - ★ 70328 Waverley Domain R.R.
 - ★ 70540 Gordon Park S.R.
 - 70586 Waitotara River Marginal Strip
 - 70587 Castlecliff Marginal Strip
 - 70588 Kaitoke Marginal Strip
 - 70589 Lake Pauri Marginal Strip
 - ★ 70652 Nukumarū R.R.
 - ★ 70670 Wanganui City Domain R.R.
-
- ★ Controlled and Managed by Other Organisations
 - ▲ Wildlife Refuges
 - 76001 Lake Westmere
 - 76002 Lake Kaitoke
 - ★ Protected Private Lands
 - 77004 Bushy Park

Department of Survey and Land Information Map Licence 1991/60/7
Crown Copyright Reserved

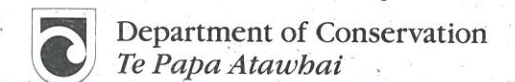


Kilometres
Scale-1:125,000

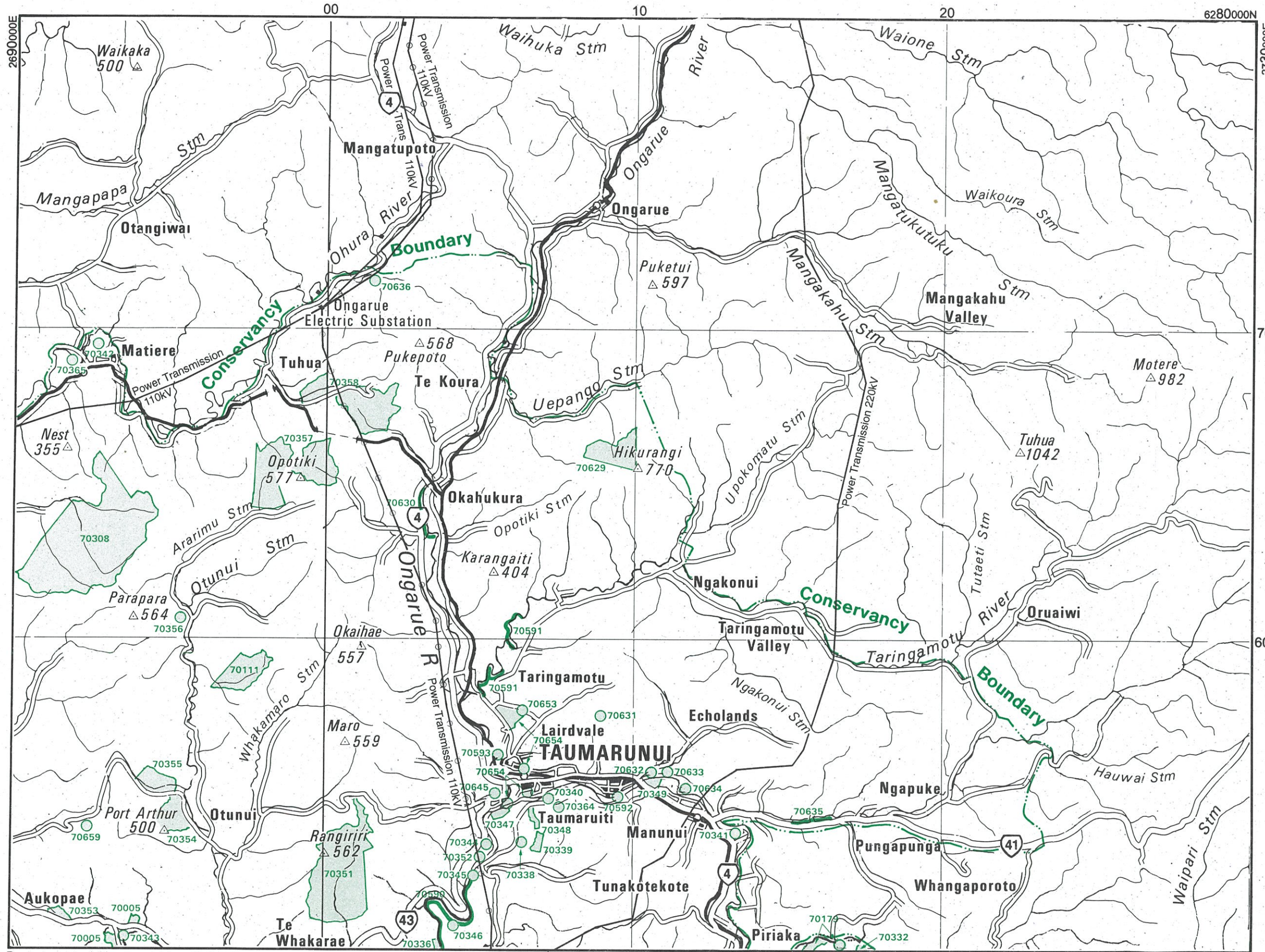
April 1997



CONSERVATION MANAGEMENT STRATEGY
Wanganui Conservancy

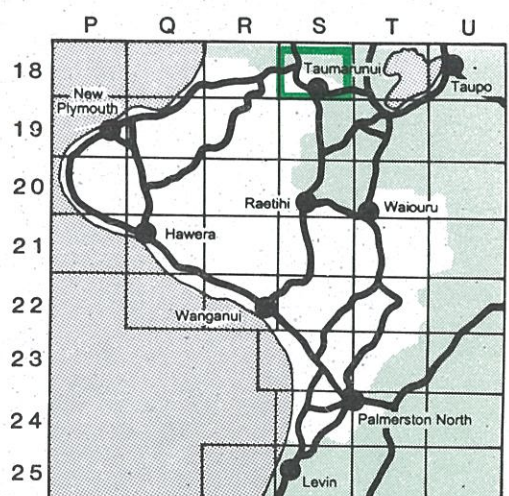


Sheet S18 Taumarunui




- 70005 Whanganui N.P.
- 70111 Otunui Cons. Area
- 70179 Service Road Cons. Area
- 70308 Ninonih Cons. Area
- 70332 The Ratas S.R.
- 70336 No. 99 S.R.
- 70338 Reserve C Cons. Area
- 70339 Reserve E Cons. Area
- 70340 Marsack Cons. Area
- 70341 Old River Bed Cons. Area
- 70342 Drain Reserve Cons. Area
- 70343 Saddler Cons. Area
- 70344 Manaia Cons. Area
- 70345 No. 4 S.R.
- 70346 No. 5 S.R.
- 70347 No. 3 S.R.
- ★ 70348 Sunshine S.R.
- ★ 70349 Manunui R.R.
- 70351 Motutara S.R.
- 70352 No. 100 S.R.
- 70353 Tunnel Hill S.R.
- 70354 Oruatapu S.R.
- 70355 Pokoera S.R.
- 70356 Parapara S.R.
- 70357 Rangiri S.R.
- 70358 Okahukura S.R.
- 70364 Taumaruiti S.R.
- 70365 Matiere S.R.
- 70590 Whanganui River No 1 Marginal Strip
- 70591 Taringamotu River Marginal Strip
- 70592 Taumarunui Marginal Strip
- 70593 Ongarue River Marginal Strip
- 70629 Hikurangi S.R.
- 70630 Ongarue Marginal Strip
- 70631 Lairdvale S.R.
- 70632 Echolands C.A.
- 70633 Echolands Marginal Strip
- 70634 Quarry Res.
- 70635 Pungapunga River Marginal Strip
- 70636 Koromiko Metal Res.
- 70645 Plantation Res.
- 70653 Taumarunui Base R.R.
- ★ 70654 Taumarunui/Rangaroa R.R.
- 70659 Kururau S.R.

60 ★ Controlled and Managed by Other Organisations



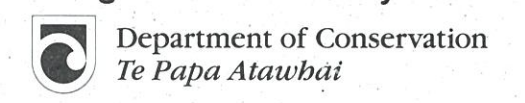
Department of Survey and Land Information Map Licence 1991/60/7
Crown Copyright Reserved



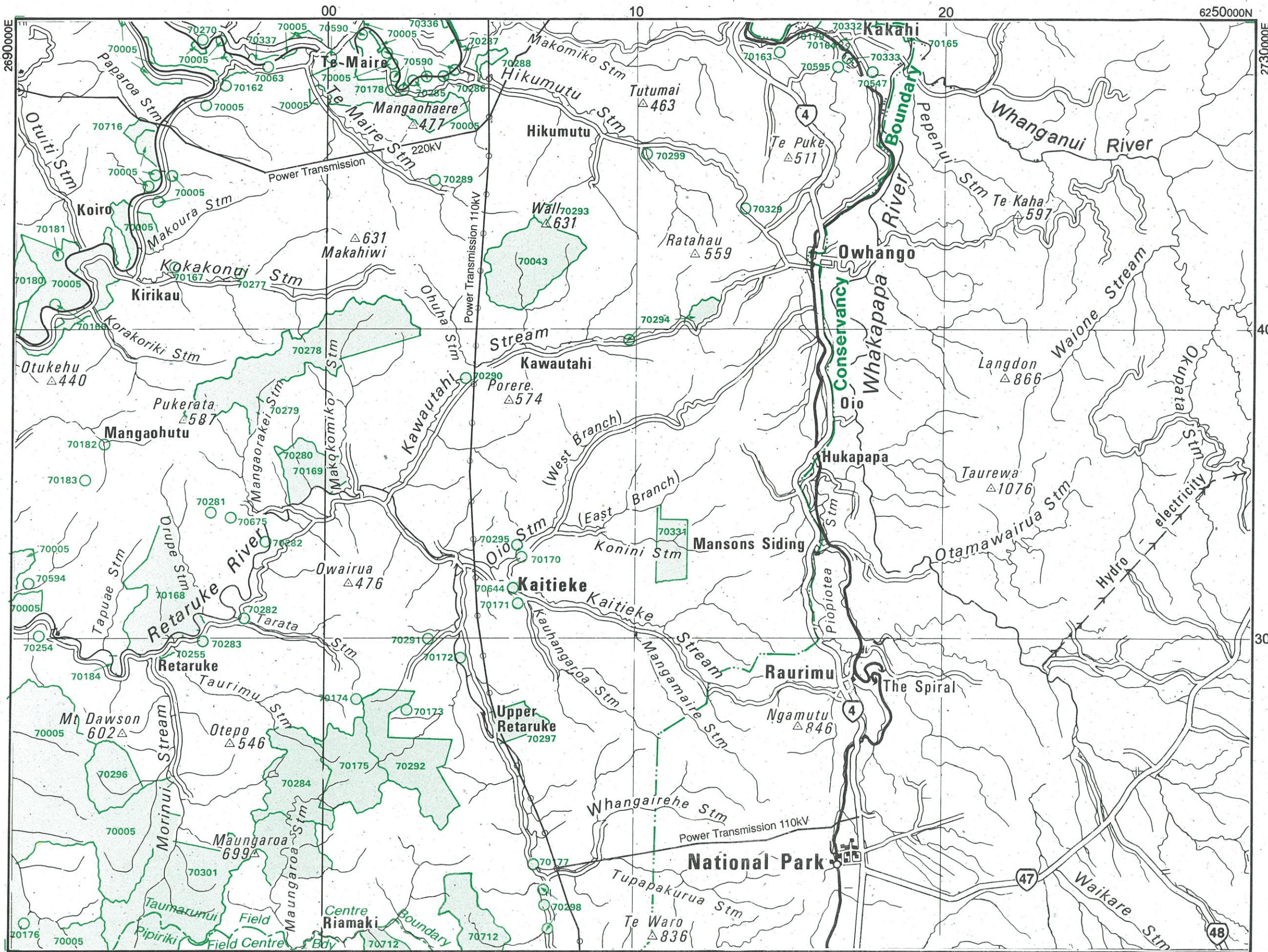
Kilometres
Scale-1:125,000

April 1997

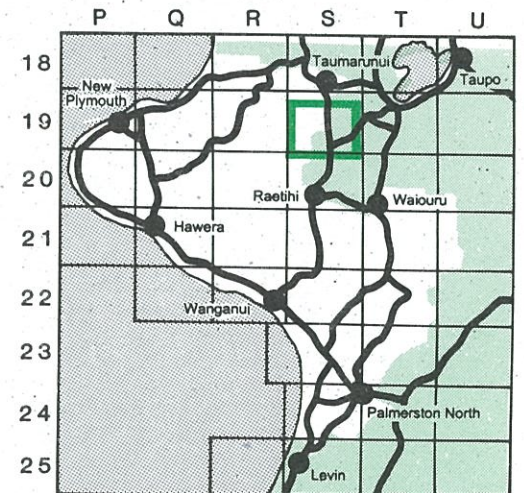
CONSERVATION MANAGEMENT STRATEGY
Wanganui Conservancy



Sheet S19 Raurimu



- 70005 Whanganui N.P.
- 70043 Hunua Cons. Area
- 70063 Kaituna No.2 S.R.
- 70162 Paparoa Cons. Area
- 70163 Rangitanea Cons. Area
- 70164 Waitea Cons. Area
- 70165 Kakahi Cons. Area
- 70166 Tawata Cons. Area
- 70167 Waireka Cons. Area
- 70168 Neilsons Cons. Area
- 70169 Pukeatua Cons. Area
- 70170 Oio Cons. Area
- 70171 Kaitieke Cons. Area
- 70172 Airstrip Cons. Area
- 70173 Kouturoa East Cons. Area
- 70174 Kouturoa West Cons. Area
- 70175 Kokaka Cons. Area
- 70176 Kaiwhakauka Cons. Area
- 70177 Tupapakuraa Cons. Area
- 70178 Valley Road Cons. Area
- 70179 Service Road Cons. Area
- 70180 Opatu Cons. Area
- 70181 Koiro Cons. Area
- 70182 Mangaoturu S.R.
- 70183 Waipahihi S.R.
- 70184 Oruru S.R.
- 70254 Hauton S.R.
- 70255 Papapotu S.R.
- 70270 Ohinepane R.R.
- 70277 Kokakonui S.R.
- 70278 Te Ruahine S.R.
- 70279 Mangaorakei North S.R.
- 70280 Pukeatua S.R.
- 70281 Orupe S.R.
- 70282 Ngamoturiki S.R.
- 70283 Ngataumata S.R.
- 70284 Rotokahu S.R.
- 70285 No. 8 S.R.
- 70286 No. 6 S.R.
- 70287 No. 7 S.R.
- 70288 Tapui S.R.
- 70289 Te Maire Sci. R.
- 70290 Ohuha S.R.
- 70291 Kouturoa S.R.
- 70292 Retaruke S.R.
- 70293 Wall S.R.
- 70294 Kawautahi S.R.
- 70295 Oio S.R.
- 70296 Sec. 18 S.R.
- 70297 Kauhangeroa S.R.
- 70298 Upper Retaruke Valley S.R.
- 70299 Mihirangi S.R.
- 70301 Taheke Cons. Area
- 70329 Hikumutu S.R.
- 70331 Konini S.R.



Department of Survey and Land Information Map Licence 1991/60/7
Crown Copyright Reserved



Kilometres
Scale-1:125,000
April 1997

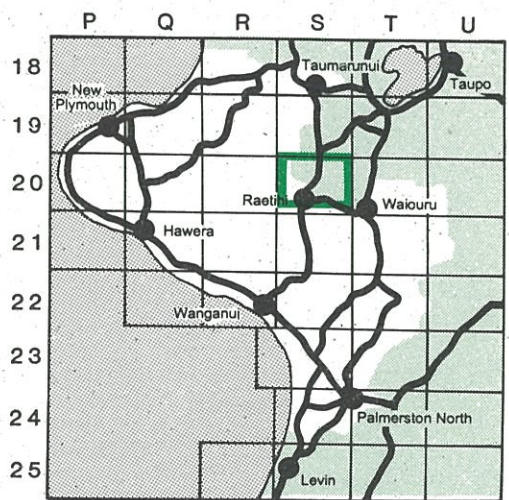
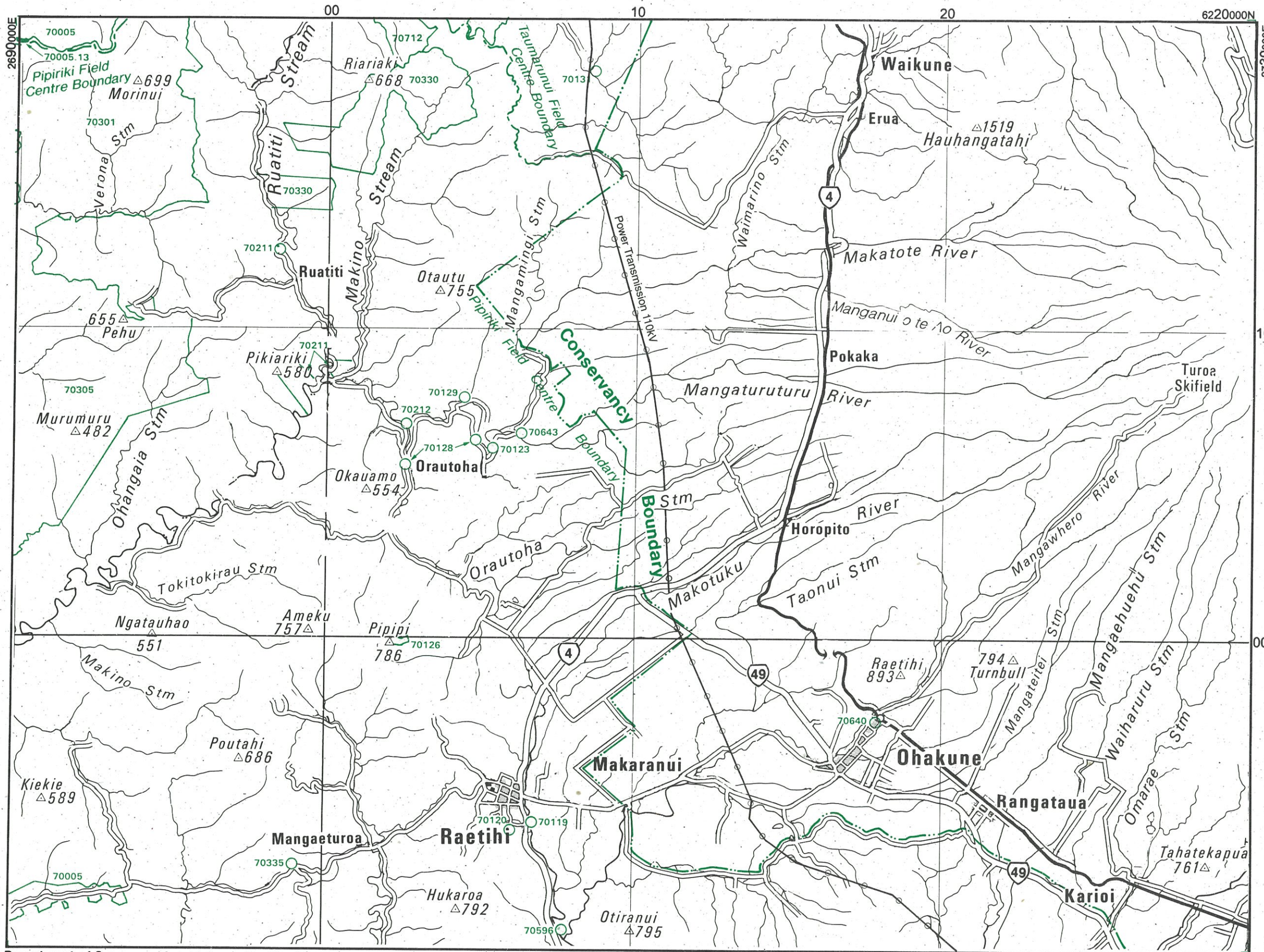
- 70332 The Ratas S.R.
- 70333 Kakahi S.R.
- 70336 No. 99 S.R.
- 70337 Kaituna S.R.
- 70547 Puawai S.R.
- 70590 Whanganui River No 1 Marginal Strip
- 70594 Makokoti Stream Marginal Strip
- 70595 Kakahi Stream Marginal Strip
- 70644 Kaitieke Rubbish Reserve L.P.R.
- 70675 Mangaorakei Gravel L.P.R.
- 70712 Pairawhipi S.R.
- 70716 Koiro Farms Cons. Area

CONSERVATION MANAGEMENT STRATEGY Whanganui Conservancy

Department of Conservation
Te Papa Atawhai

Sheet S20 Ohakune

- 70005 Whanganui N.P.
- 70005.13 Mangapurua S.R. Managed as Whanganui N.P.
- 70119 Ngāpakahi S.R.
- 70120 Raetihi S.R.
- 70123 Manganui Valley R.R.
- 70126 Pipipi S.R.
- 70128 Pukekaha Cons. Area
- 70129 Hoihenga Cons. Area
- 70131 Upper Retaruke Cons. Area
- 70211 Ruatiti S.R.
- 70212 Manganui o te Ao R.R.
- 70301 Taheke Cons. Area
- 70305 Murumuru Cons. Area
- 70330 Riariaki Cons. Area
- 70335 Pit Cons. Area
- 70596 Makotuku River Marginal Strip
- 70640 Foyle Street Cons. Area
- 70643 Mangaturuturu West Bridge Res.
- 70712 Pairawahipi S.R.




Department of Survey and Land Information Map Licence 1991/60/7
Crown Copyright Reserved



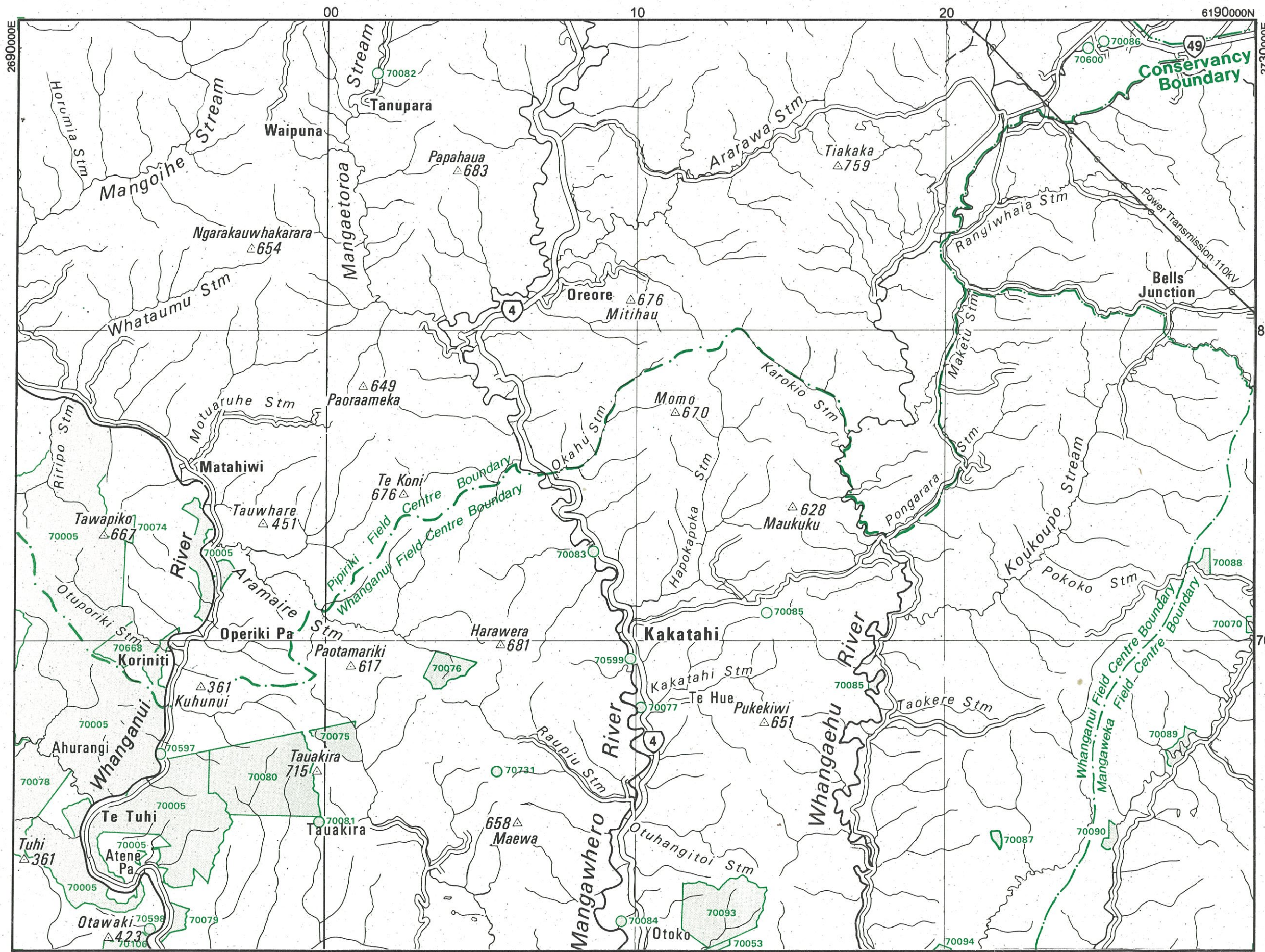
Kilometres
Scale-1:125,000

April 1997

CONSERVATION MANAGEMENT STRATEGY
Wanganui Conservancy

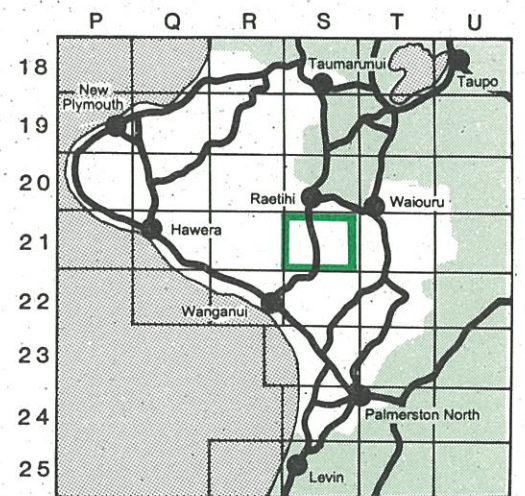
 Department of Conservation
Te Papa Atawhai

Sheet S21 Kakatahi

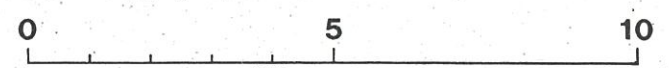


- 70005 Whanganui N.P.
- 70053 Taukoro Cons. Area
- 70070 Puwekia S.R.
- 70074 Ohotu Cons. Area
- 70075 Mangahowhi Cons. Area.
- 70076 Te Komai Cons. Area
- 70077 Kakatahi Cons. Area
- 70078 Ahu Ahu Cons. Area
- 70079 Tauakira S.R.
- 70080 Pitanga S.R.
- 70081 Pitanga Track Gen. Govt. Build
- 70082 Mangaetoroa S.R.
- 70083 Raukawa S.R.
- 70084 Otoko S.R.
- 70085 Manawanui S.R.
- ★ 70086 Karioi Domain
- 70087 Siberia S.R.
- 70088 Ringa Ringa S.R.
- 70089 Papanui S.R.
- 70090 Pohonuiatane S.R.
- 70093 Taukoro Forest Cons. Area
- 70094 Hales Road S.R.
- 70106 Otawaki S.R.
- 70597 Whanganui River No. 2 Marginal Strip
- 70598 Whanganui River No. 3 Marginal Strip
- 70599 Mangawhero River No. 1 Marginal Strip
- 70600 Tokaihuru Stream Marginal Strip
- 70668 Koriniti Cons. Area
- 70731 Te Komai Quarry L.P.R.

★ Controlled and Managed by Other Organisations



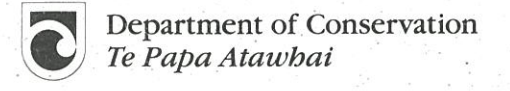
Department of Survey and Land Information Map Licence 1991/60/7
Crown Copyright Reserved



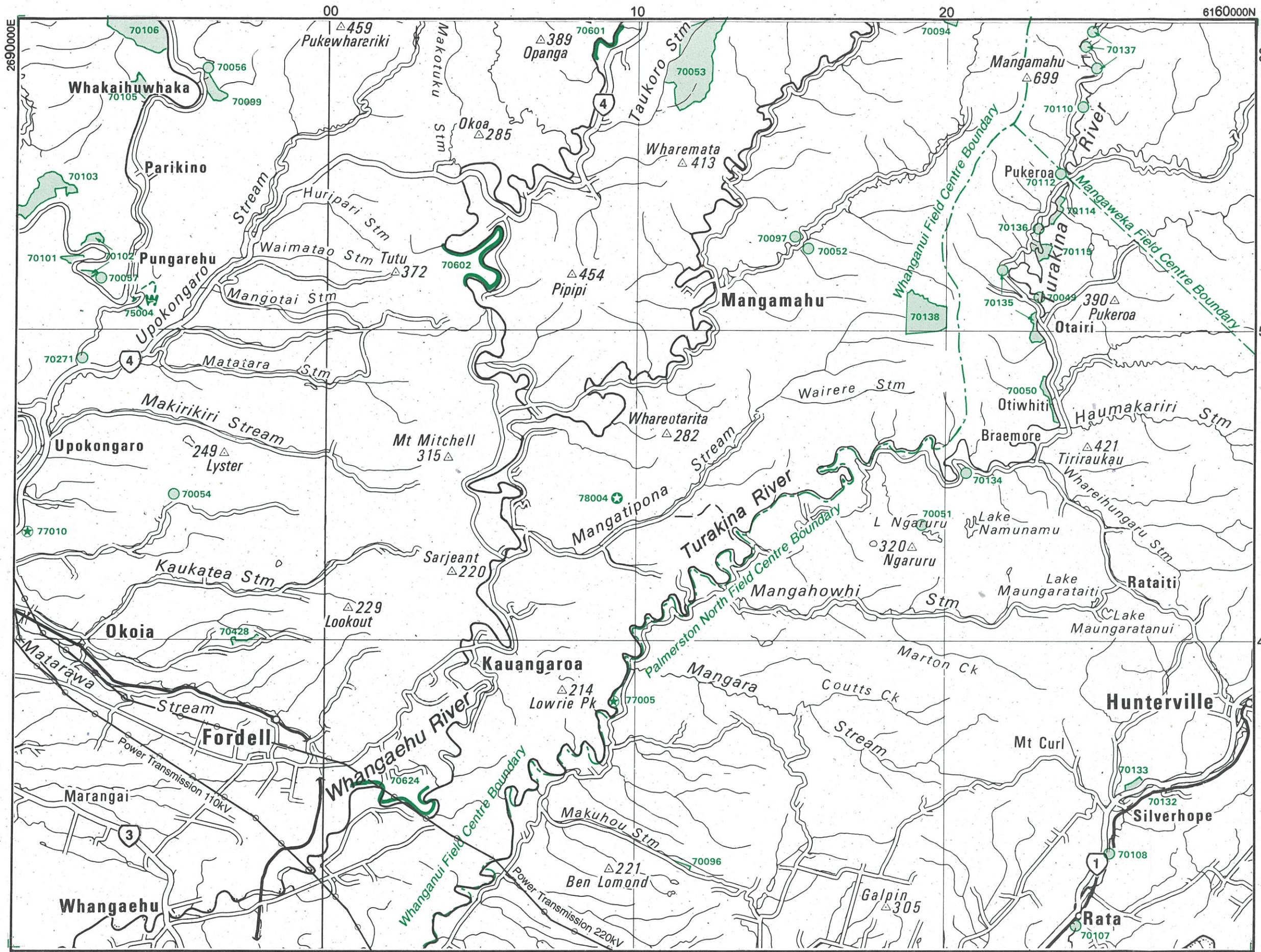
Kilometres
Scale-1:125,000

April 1997

CONSERVATION MANAGEMENT STRATEGY
Wanganui Conservancy

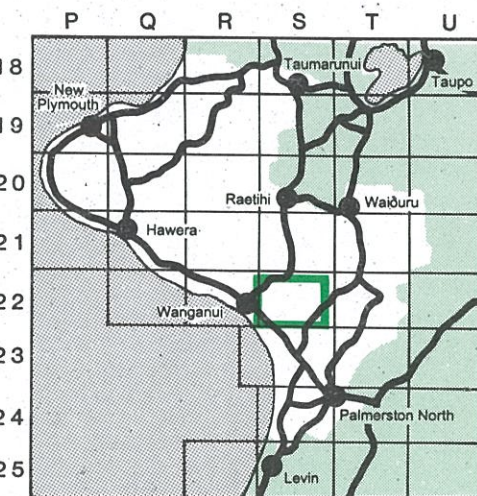


Sheet S22 Whangaehu



- 70049 Otairi Cons. Area
- 70050 Turakina Valley Cons. Area
- 70051 Omango Cons. Area
- 70052 Creek Cons. Area
- 70053 Taukoro Cons. Area
- 70054 Longacre Cons. Area
- 70056 Pitanga Cons. Area
- 70057 Ramahiku Cons. Area
- 70094 Hales Road S.R.
- 70096 Makuhou S.R.
- 70097 Mangamahu S.R.
- 70099 Moukuku S.R.
- 70101 Kanihinihi S.R.
- 70102 Wanganui River S.R.
- 70103 Puketarata S.R.
- 70105 Paetawa S.R.
- 70106 Otawaki S.R.
- 70107 Porewa Cons. Area
- 70108 Hapopo Cons. Area
- 70110 Mangamahu Cons. Area
- 70112 Pukeroa Cons. Area
- 70114 Stock Cons. Area
- 70115 Metal Cons. Area
- 70132 Silverhope S.R.
- 70133 Bruce Park S.R.
- 70134 Bruce Memorial S.R.
- 70135 Maungakaretu S.R.
- 70136 Pukeroa S.R.
- 70137 Karetu S.R.
- 70138 Mangatipona S.R.
- 70271 Kiosk R.R.
- ★ 70428 Waipuku S.R.
- 70601 Mangawhero River No. 2 Marginal Strip
- 70602 Mangawhero River No. 3 Marginal Strip
- 70624 Whangaehu River Marginal Strip

- ★ Controlled and Managed by Other Organisations
- W NZ Walkways
- 75004 Aramoana
- ★ Protected Private Lands
- 77005 McPherson's Bush
- 77010 Waitaha Pa
- ★ Conservation Covenants
- 78004 JN Tripe



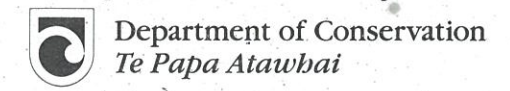
Department of Survey and Land Information Map Licence 1991/60/7
Crown Copyright Reserved



Kilometres
Scale-1:125,000

April 1997

CONSERVATION MANAGEMENT STRATEGY
Wanganui Conservancy

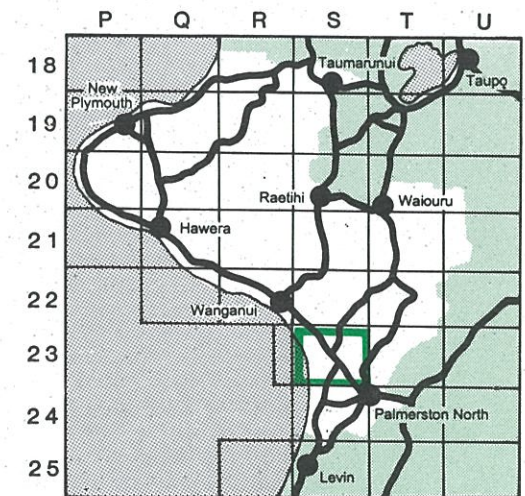
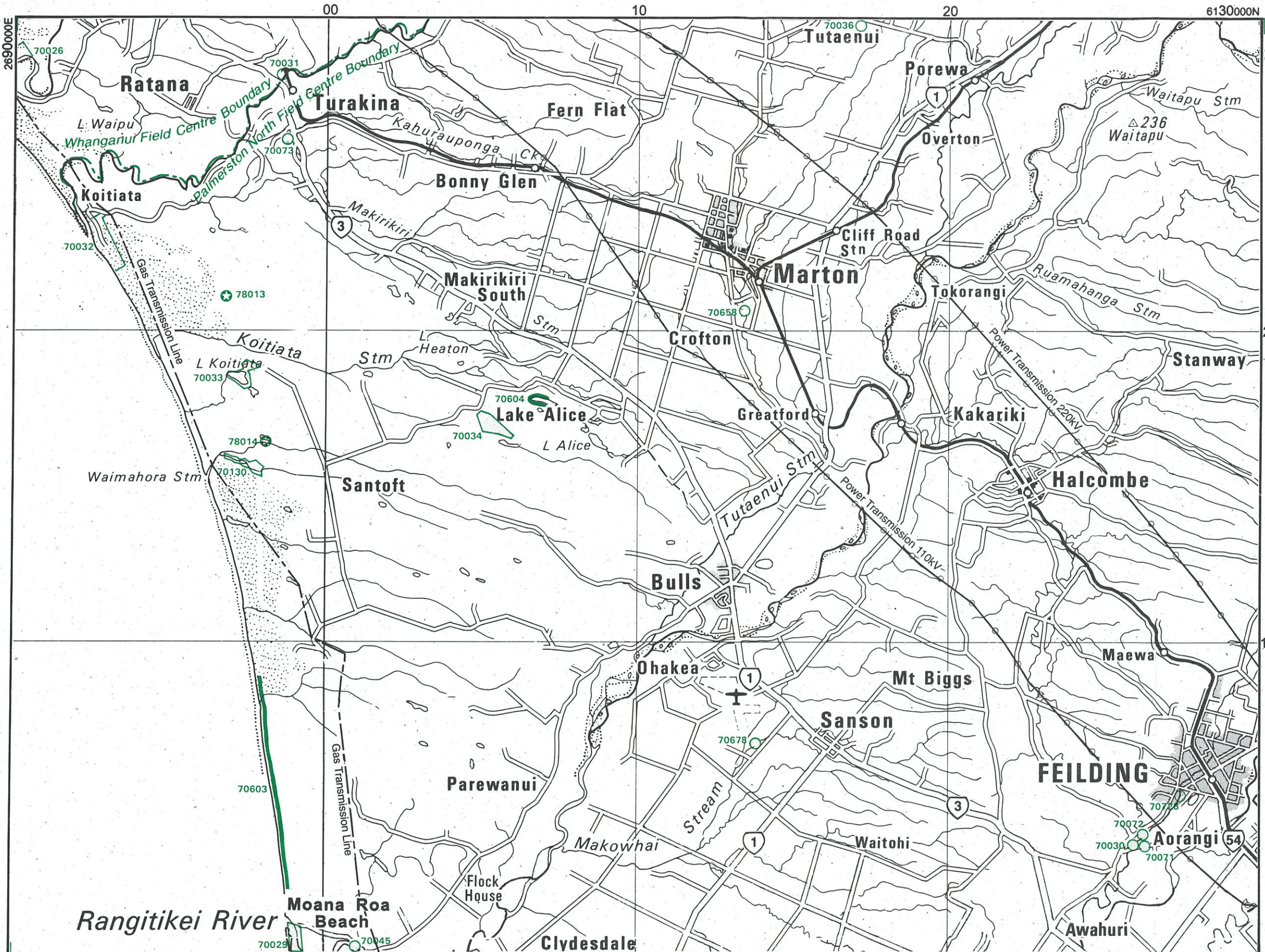


Sheet S23 Marton

- 70026 Whitiau Sci.R.
- 70029 Moana Roa Cons. Area
- 70030 Kawakawa Road Cons. Area
- 70031 Hartleys Cons. Area
- ★ 70032 Koiatiata Domain
- 70033 Koiatiata W.M.R.
- 70034 Marton Golf Club R.R.
- ★ 70036 Greystoke S.R.
- 70045 Scotts Cons. Area
- ★ 70071 Awahuri S.R.
- ★ 70072 Mangaone L.P.R. (S.C. & R.C.)
- 70073 Turakina R.R.
- 70130 Waimahora Cons. Area
- 70603 Moana Roa Coast Marginal Strip
- 70604 Lake William Marginal Strip
- 70658 Tutaenui River Marginal Strip
- 70678 Fagan Road Gravel L.P.R.
- 70728 Makino Stream Marginal Strip

★ Controlled and Managed by Other Organisations

- ⊕ Conservation Covenants
- 78013 Landcorp-Tunnel Hill
- 78014 Landcorp-Blind Lakes



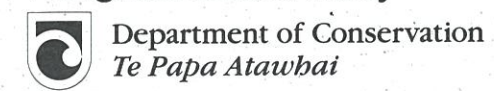
Department of Survey and Land Information Map Licence 1991/60/7
Crown Copyright Reserved



Kilometres
Scale-1:125,000

April 1997

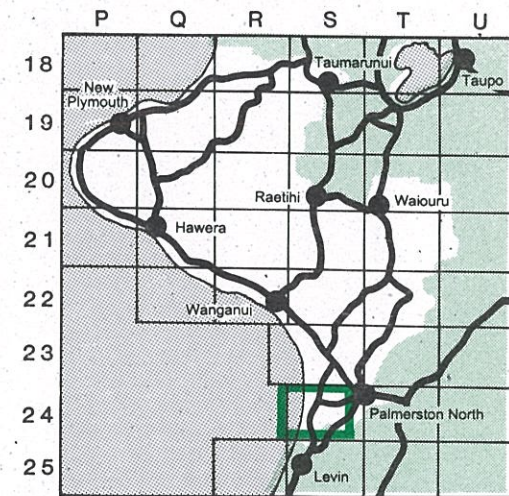
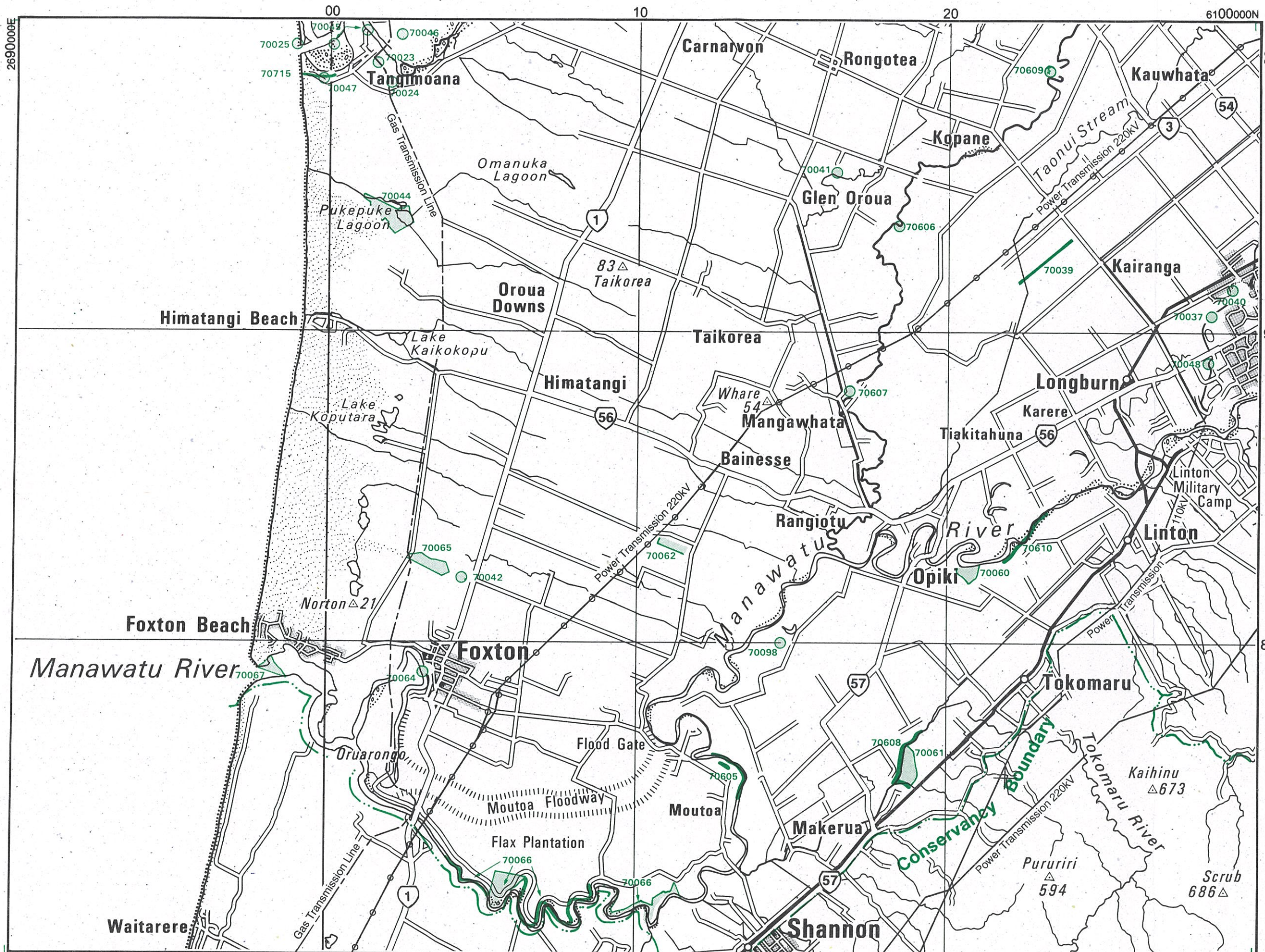
CONSERVATION MANAGEMENT STRATEGY
Wanganui Conservancy



Sheet S24 Foxton

- 70023 Carnarvon Cons. Area
- 70024 Whale Cons. Area
- 70025 Pt Run 23 Cons. Area
- 70037 Amberley Cons. Area
- 70039 Rongotea Cons. Area
- 70040 Highbury Cons. Area
- 70041 Greenaway Cons. Area
- 70042 Motuiti Cons. Area
- 70044 Pukepuke Lagoon Cons. Area
- 70045 Scotts Cons. Area
- 70046 Parewanui Cons. Area
- 70047 Tangimoana Beach Cons. Area
- 70048 Awapuni Cons. Area
- ★ 70060 Soil Conservation L.P.R.
- 70061 Makerua Swamp W.M.R.
- 70062 Himatangi Bush Sci. R.
- 70064 Harbour R.R.
- 70065 Round Bush S.R.
- 70066 Moutoa Cons. Area
- 70067 Foxton Cons. Area
- 70098 Opiki Cons. Area
- 70605 Manawatu River No. 1 Marginal Strip
- 70606 Oroua River No. 1 Marginal Strip
- 70607 Oroua River No. 2 Marginal Strip
- 70608 Makerua Swamp Marginal Strip
- 70609 Oroua River No. 3 Marginal Strip
- 70610 Manawatu River No. 2 Marginal Strip
- 70715 Tangimoana Marginal Strip

★ Controlled and Managed by Other Organisations



Department of Survey and Land Information Map Licence 1991/60/7
Crown Copyright Reserved



Kilometres
Scale-1:125,000

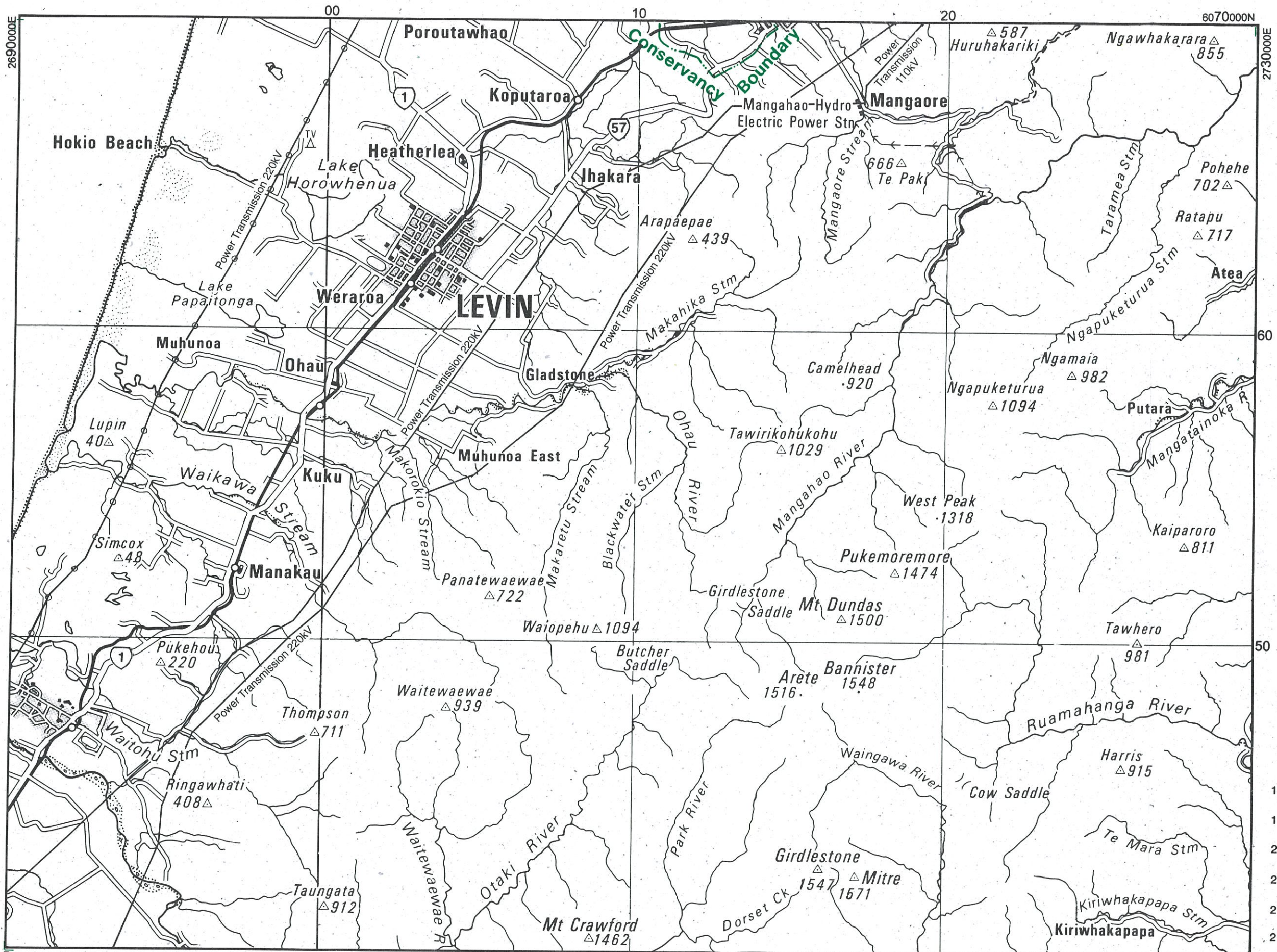
April 1997

CONSERVATION MANAGEMENT STRATEGY
Wanganui Conservancy




Department of Conservation
Te Papa Atawhai

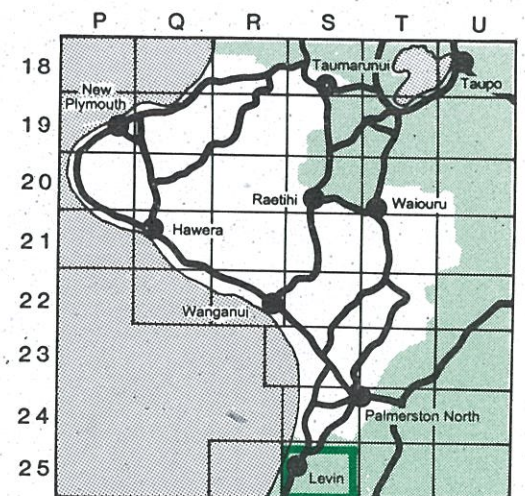
Sheet S25 Levin



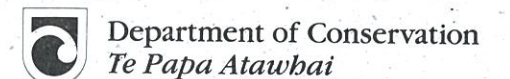
Department of Survey and Land Information Map Licence 1991/60/7
Crown Copyright Reserved



Kilometres
Scale-1:125,000
April 1997

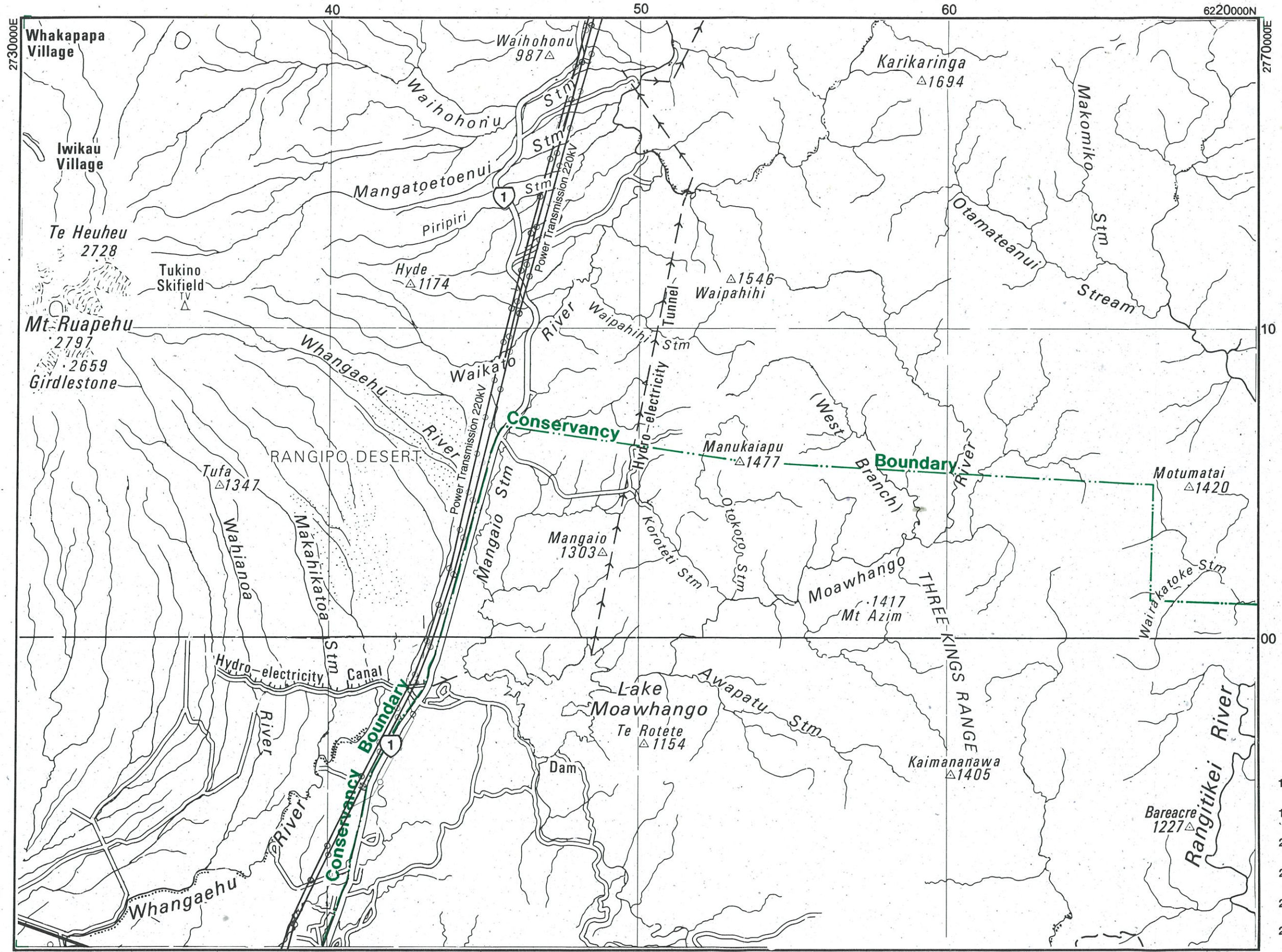


CONSERVATION MANAGEMENT STRATEGY Wanganui Conservancy



Department of Conservation
Te Papa Atawhai

Sheet T20 Ruapehu

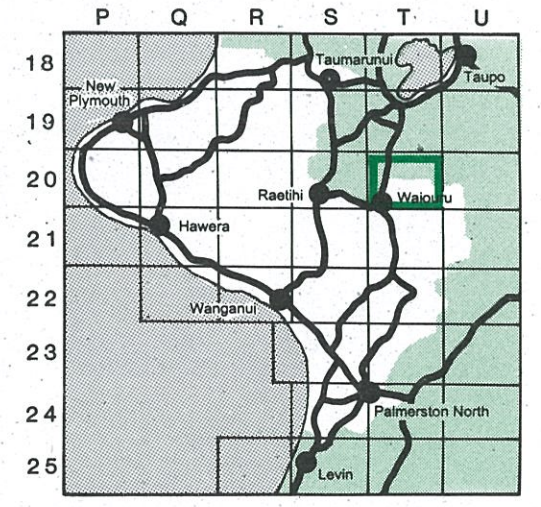


Department of Survey and Land Information Map Licence 1991/60/7
Crown Copyright Reserved

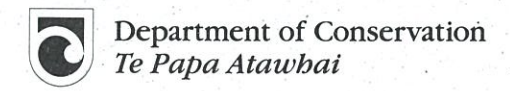


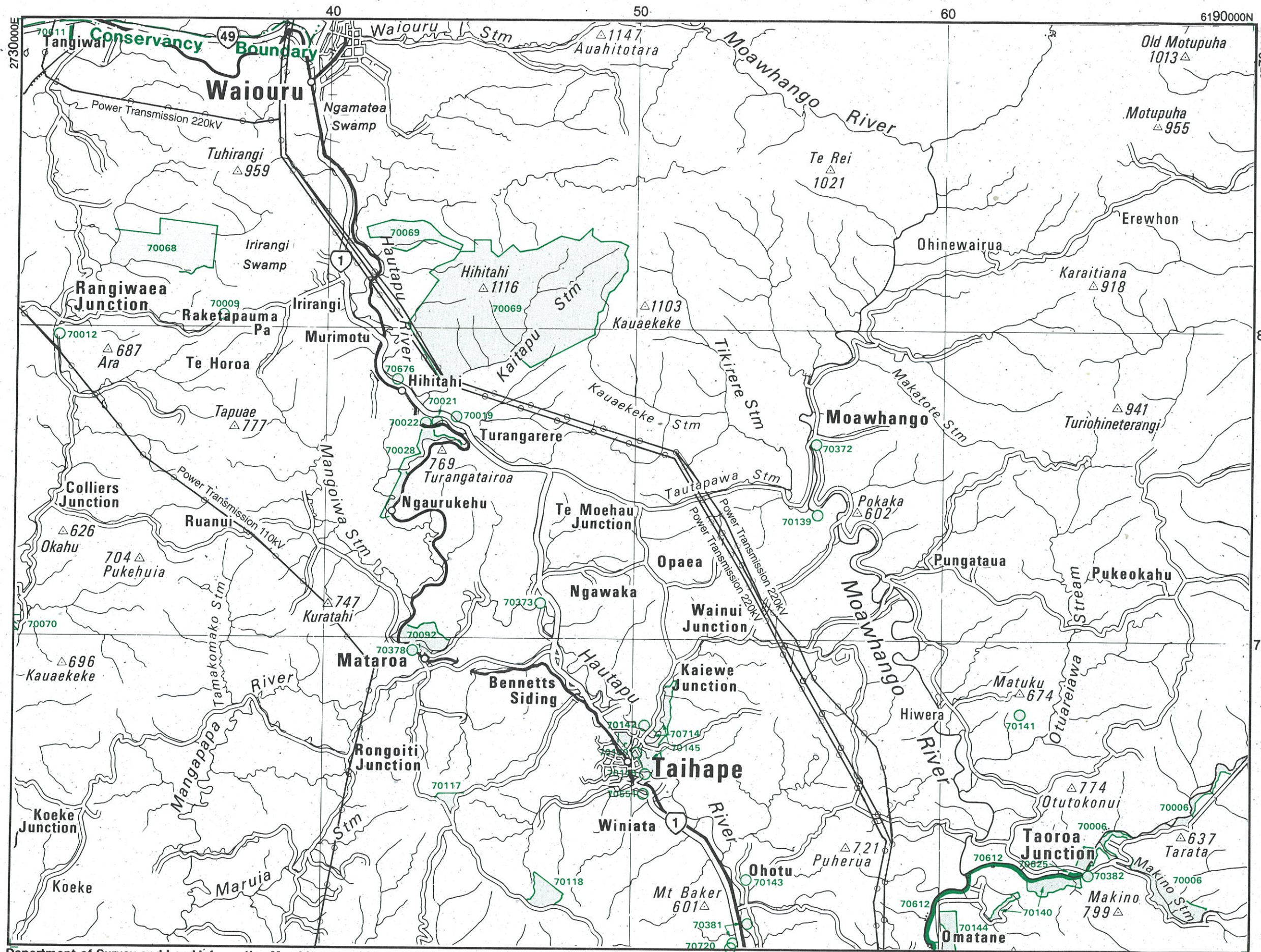
Kilometres
Scale-1:125,000

April 1997



CONSERVATION MANAGEMENT STRATEGY
Wanganui Conservancy

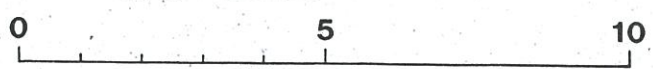




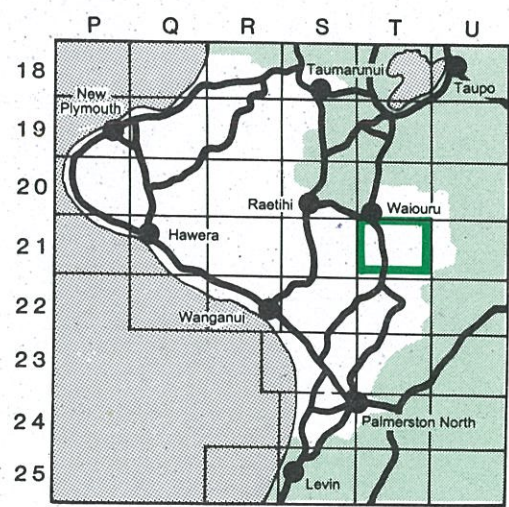
Sheet T21 Taihape

- 70006 Makino S.R.
 - 70009 Waiaruhe Road Cons. Area
 - 70012 Rangiwaea S.R.
 - 70019 Hautapu River Cons. Area
 - 70021 Turangarere S.R.
 - 70022 Kaitapa S.R.
 - 70028 Ngaurukehu Sci. R.
 - 70068 Raketapauma Cons. Area
 - 70069 Hihitahi Sanctuary
 - 70070 Puwekia S.R.
 - 70092 Paengaroa S.R.
 - ★ 70100 Taihape Scout Hall L.P.R.
 - 70117 Namunui S.R.
 - 70118 Otaihape S.R.
 - ★ 70139 Tikirere Mill Race H.R.
 - 70140 Te Rangipai S.R.
 - 70141 Matuku Ridge Pa Cons. Area
 - 70142 Hautapu River GPR (Soil Cons.)
 - 70143 Torere R.R.
 - 70144 Omatane S.R.
 - ★ 70145 Taihape S.R.
 - 70372 Erewhon Cons. Area
 - 70373 Hautapu Cons. Area
 - 70378 Te Kapua Cons. Area
 - 70381 Tokaanu Cons. Area
 - 70382 Mokai Cons. Area
 - 70551 Taihape Cemetery Cem. R.
 - 70611 Tangiwai Marginal Strip
 - 70612 Omatane River Marginal Strip
 - 70625 Rangitikei River No. 3 Marginal Strip
 - ★ 70676 Hihitahi Stock L.P.R.
 - ★ 70714 Taihape R.R.
 - 70720 Utiku R.R.
- ★ Controlled and Managed by Other Organisations

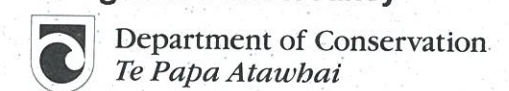
Department of Survey and Land Information Map Licence 1991/60/7
Crown Copyright Reserved



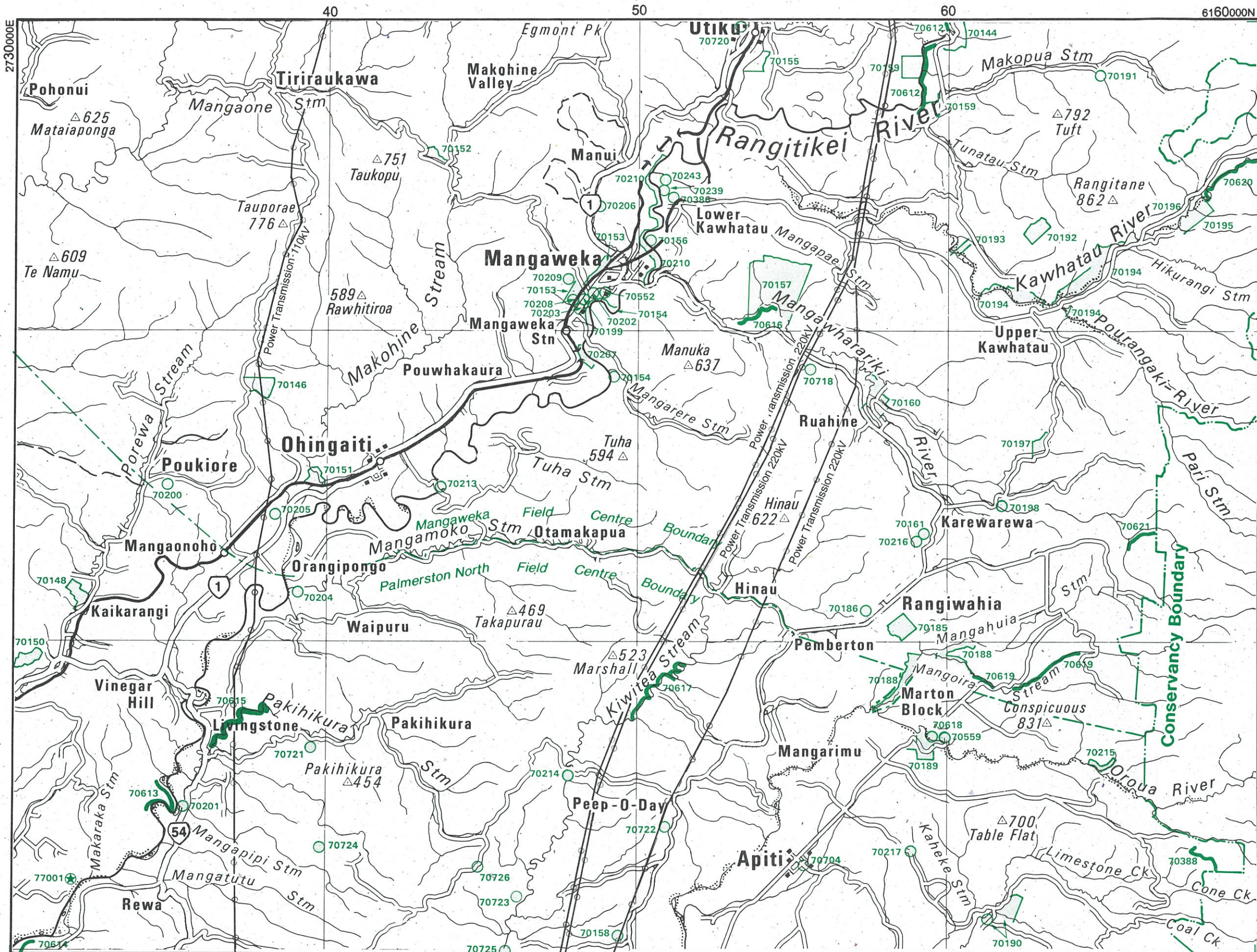
Kilometres
Scale-1:125,000
April 1997



CONSERVATION MANAGEMENT STRATEGY Wanganui Conservancy



Sheet T22 Mangaweka



- 70144 Omatane S.R.
- 70146 Ohingaiti S.R.
- 70148 Simpson S.R.
- 70150 Glenmorven S.R.
- 70151 Makohine S.R.
- 70152 Te Kapua S.R.
- 70153 Mangaweka S.R.
- 70154 Kahu S.R.
- 70155 Utiku S.R.
- 70156 Hautapu S.R.
- 70157 Titirangi S.R.
- 70158 Hazelburn S.R.
- 70159 Puke S.R.
- 70160 Dress Circle S.R.
- 70161 C.L. Pemberton Memorial Park S.R.
- 70185 Rangiwhia S.R.
- 70186 Kaikawaka S.R.
- 70188 Mangoira S.R.
- 70189 Apati S.R.
- 70190 Makieke S.R.
- 70191 Makopua S.R.
- 70192 Tunatau S.R.
- 70193 Galbraith S.R.
- 70194 Kawhatau S.R.
- 70195 Upper Kawhatau S.R.
- 70196 Rangitane S.R.
- 70197 Auputa S.R.
- 70198 Karewarewa S.R.
- 70199 Broadway R.R.
- ★ 70200 Poukiore R.R.
- 70201 Rewa Cons. Area
- 70202 246 Cons. Area
- 70203 Twenties Cons. Area
- 70204 Mangamoko Cons. Area
- 70205 Makohine Cons. Area
- 70206 Mangaweka Cons. Area
- 70207 Pouwhakarua Cons. Area
- 70208 Mangaweka Cons. Area
- 70209 Kapua Cons. Area
- 70210 Awarua Cons. Area
- 70213 Closed Road Cons. Area
- 70214 Otamakapua Cons. Area
- 70215 Umutoi Cons. Area
- 70216 Pemberton Cons. Area
- 70217 Kaheke Cons. Area
- 70239 Haweanga Road Cons. Area
- 70243 Kawhatau Cem. R.
- 70386 Haweanga Cons. Area
- 70388 Petersons Cons. Area
- ★ 70552 Mangaweka R.R.
- 70559 Apati Cons. Area
- 70612 Omatane River Marginal Strip
- 70613 Rangitikei River No. 1 Marginal Strip
- 70614 Rangitikei River No. 2 Marginal Strip
- 70615 Pakihikura Stream Marginal Strip

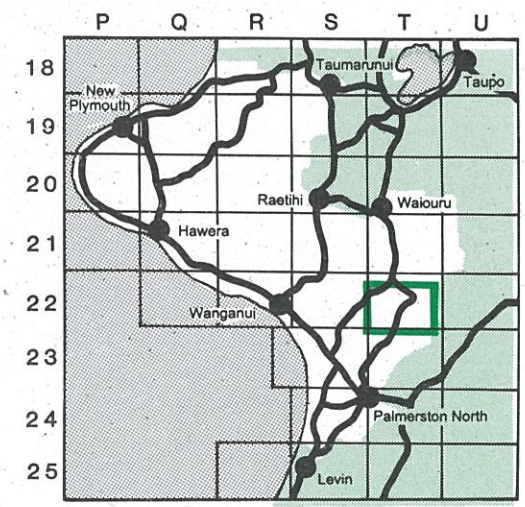
Department of Survey and Land Information Map Licence 1991/60/7
Crown Copyright Reserved



Kilometres
Scale-1:125,000

April 1997

- 70616 Mangawharariki River No. 1 Marginal Strip
- 70617 Ruae Stream Marginal Strip
- 70618 Oroua River No. 4 Marginal Strip
- 70619 Mangoira Stream Marginal Strip
- 70620 Kawhatau River Marginal Strip
- 70621 Mangawharariki River No. 2 Marginal Strip
- 70704 Gorge Road R.R.
- 70718 Mount Huia S.R.
- 70720 Utiku R.R.
- 70721 Lower Pakihikura Quarry L.P.R.
- 70722 Peep-O-Day Gravel Res. L.P.R.
- 70723 Kiwitea Gravel Res. L.P.R.
- 70724 Mangapipi Gravel Res. L.P.R.
- 70725 Kiwitea Stream Gravel Res. L.P.R.
- 70726 Kiwitea Tapuae Road Gravel Res. L.P.R.
- ★ Controlled and Managed by Other Organisations
- ★ Protected Private Lands
- 77001 Pryces Rahui Bush



CONSERVATION MANAGEMENT STRATEGY Wanganui Conservancy

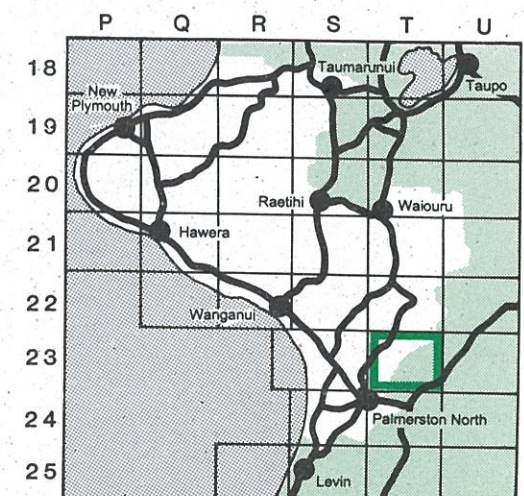
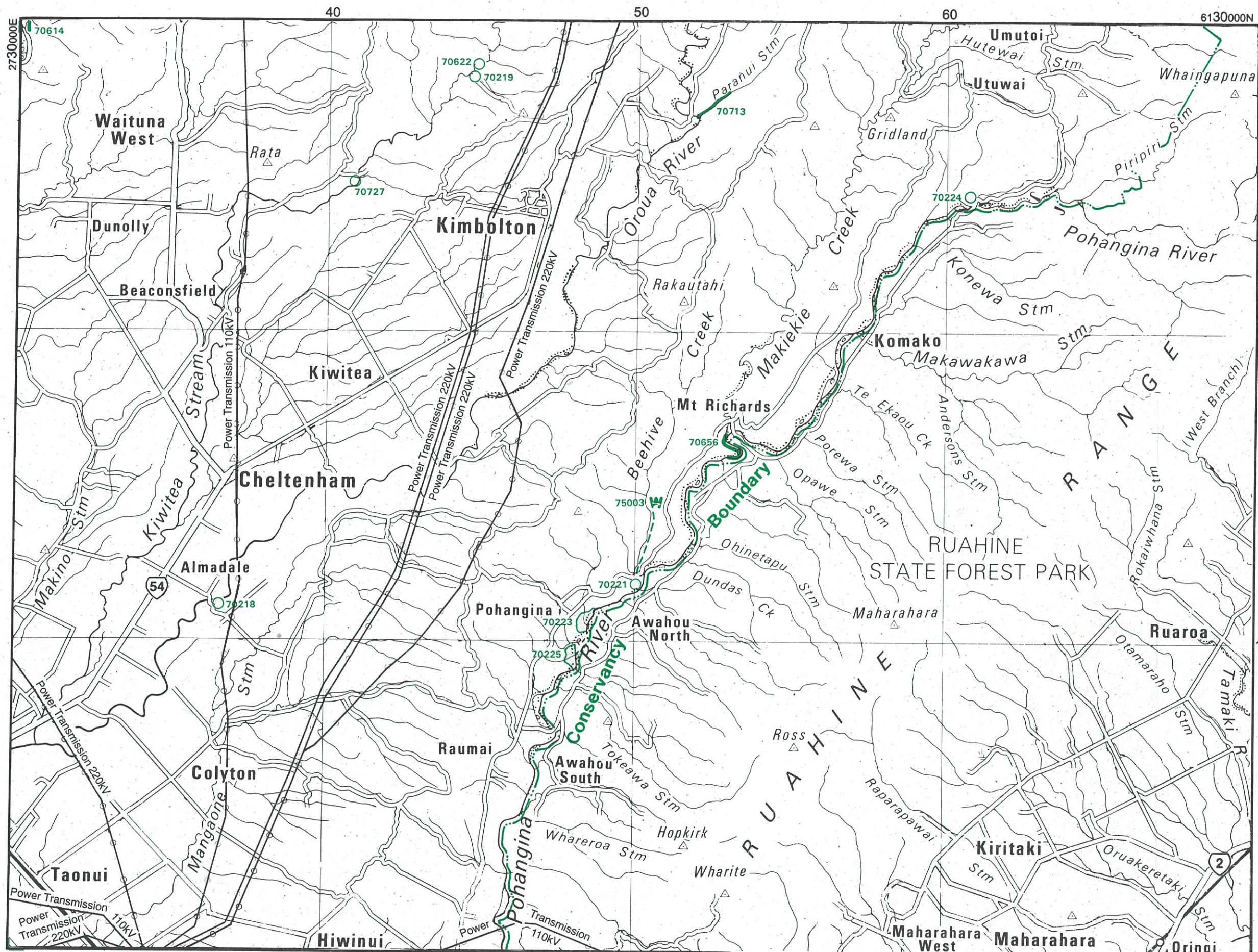
Department of Conservation
Te Papa Atawhai

Sheet T23 Kimbolton


- ★ 70218 Almadale S.R.
- ★ 70219 Junction R.R.
- 70221 Pohangina Cons. Area
- 70223 Legal Road Cons. Area
- 70224 Takapari Cons. Area
- 70225 Line 3 Cons. Area
- 70614 Rangitikei River No. 2 Marginal Strip
- 70622 Kiwitea Stream Marginal Strip
- 70656 Pohangina Valley Marginal Strip
- 70713 Parauui Ravine Marginal Strip
- 70727 Reid Road Marginal Strip

★ Controlled and Managed by Other Organisations

W NZ Walkways
75003 Beehive Creek



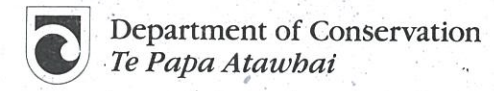
Department of Survey and Land Information Map Licence 1991/60/7
Crown Copyright Reserved

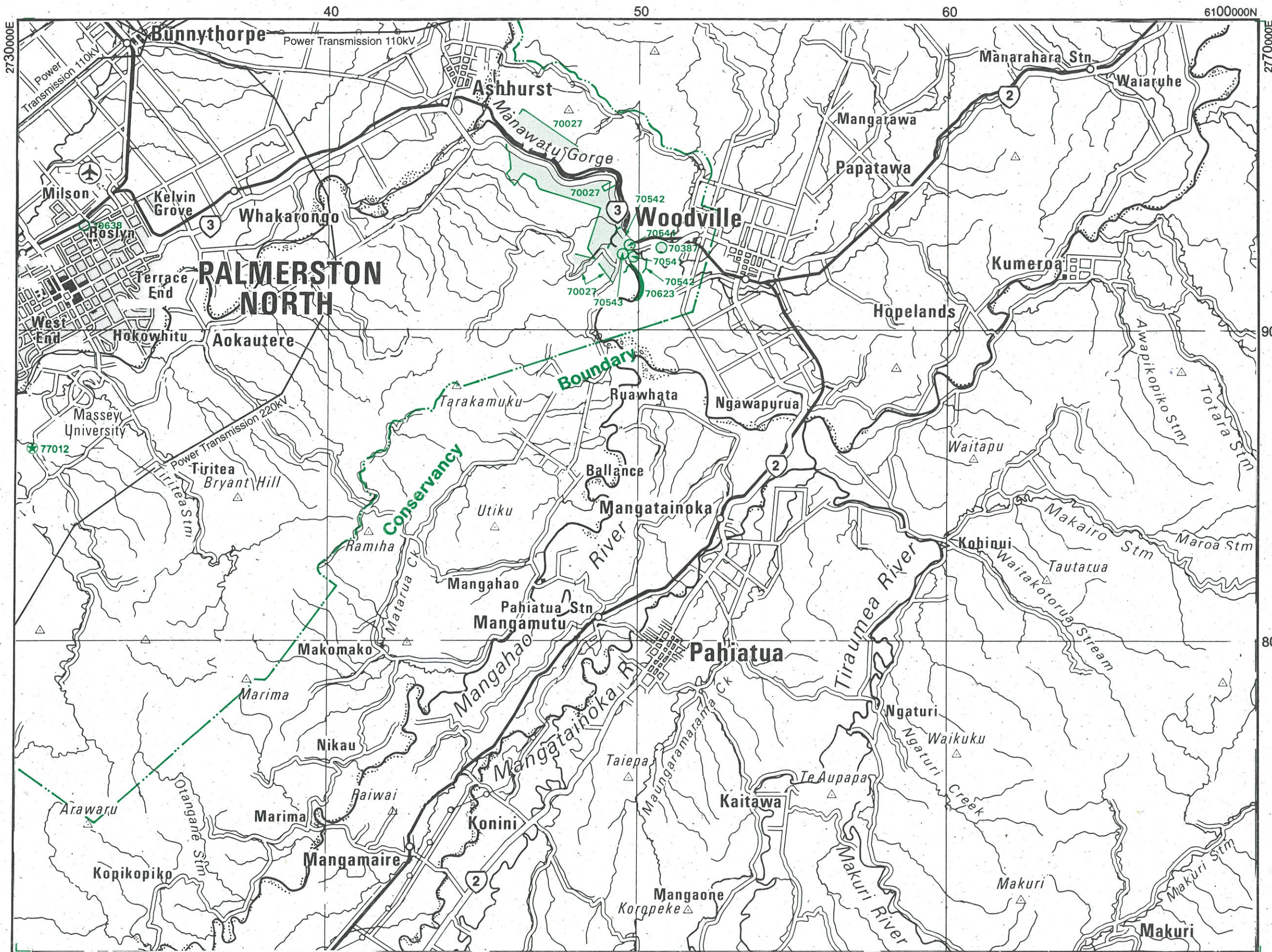


Kilometres
Scale-1:125,000

April 1997

CONSERVATION MANAGEMENT STRATEGY
Wanganui Conservancy

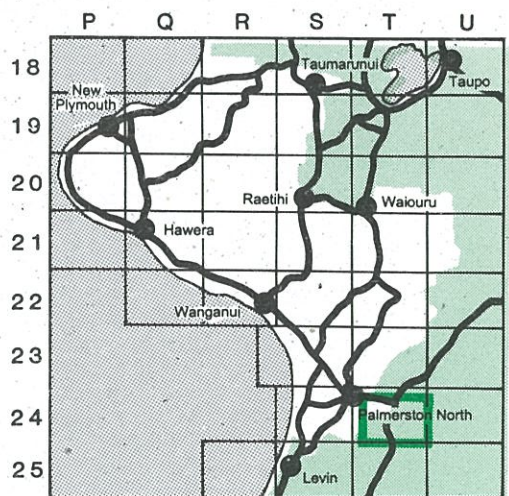




Sheet
T24
Palmerston North

- 70027 Manawatu Gorge S.R.
- 70387 Mangaotua Cons. Area
- 70541 Manawatu Cons. Area
- ★ 70542 Woodville Domain R.R.
- 70543 Manawatu S.R.
- 70544 Manawatu R.R.
- 70623 Manawatu River No. 3 Marginal Strip
- 70638 P.N. Field Centre Administrative Area

- ★ Controlled and Managed by Other Organisations
- ⊕ Protected Private Lands
- 77012 Keebles Bush



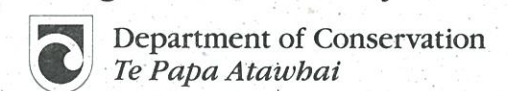
Department of Survey and Land Information Map Licence 1991/60/7
Crown Copyright Reserved

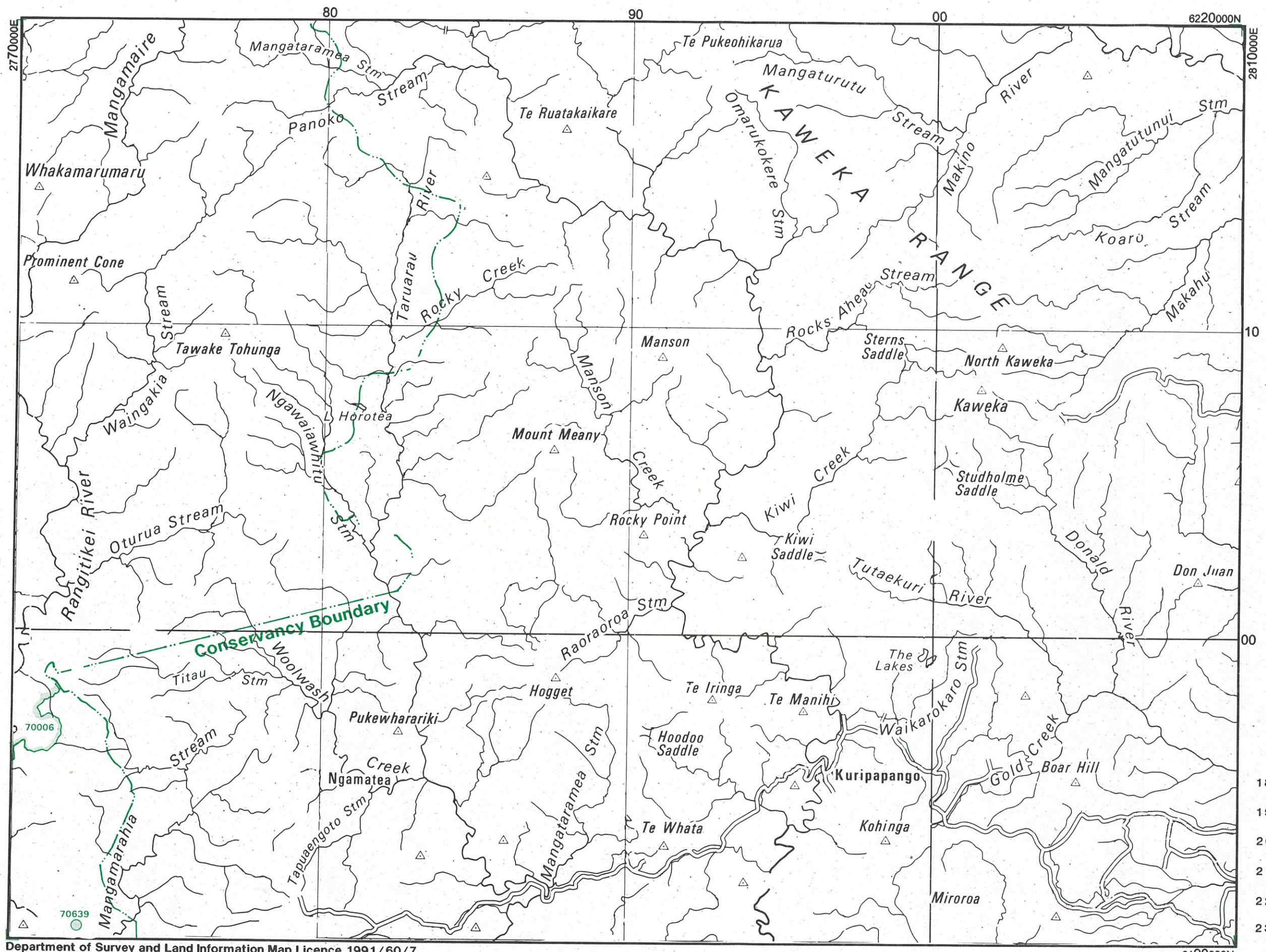


Kilometres
Scale-1:125,000

April 1997

CONSERVATION MANAGEMENT STRATEGY
Wanganui Conservancy

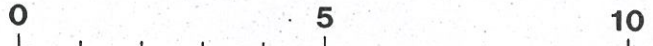




Sheet
U20
Kaweka

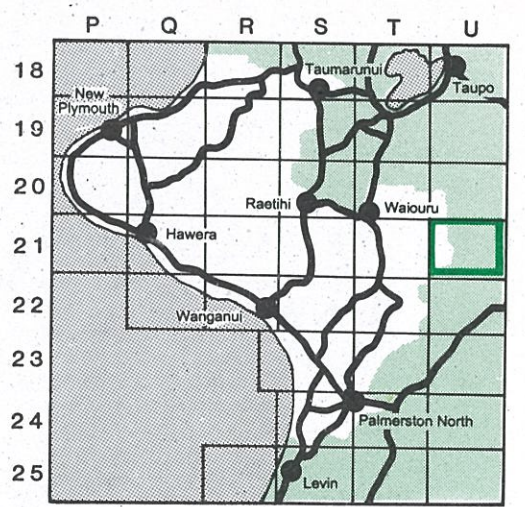
70006 Makino S.R.
70639 Rabbiters Res.

Department of Survey and Land Information Map Licence 1991/60/7
Crown Copyright Reserved



Kilometres
Scale-1:125,000

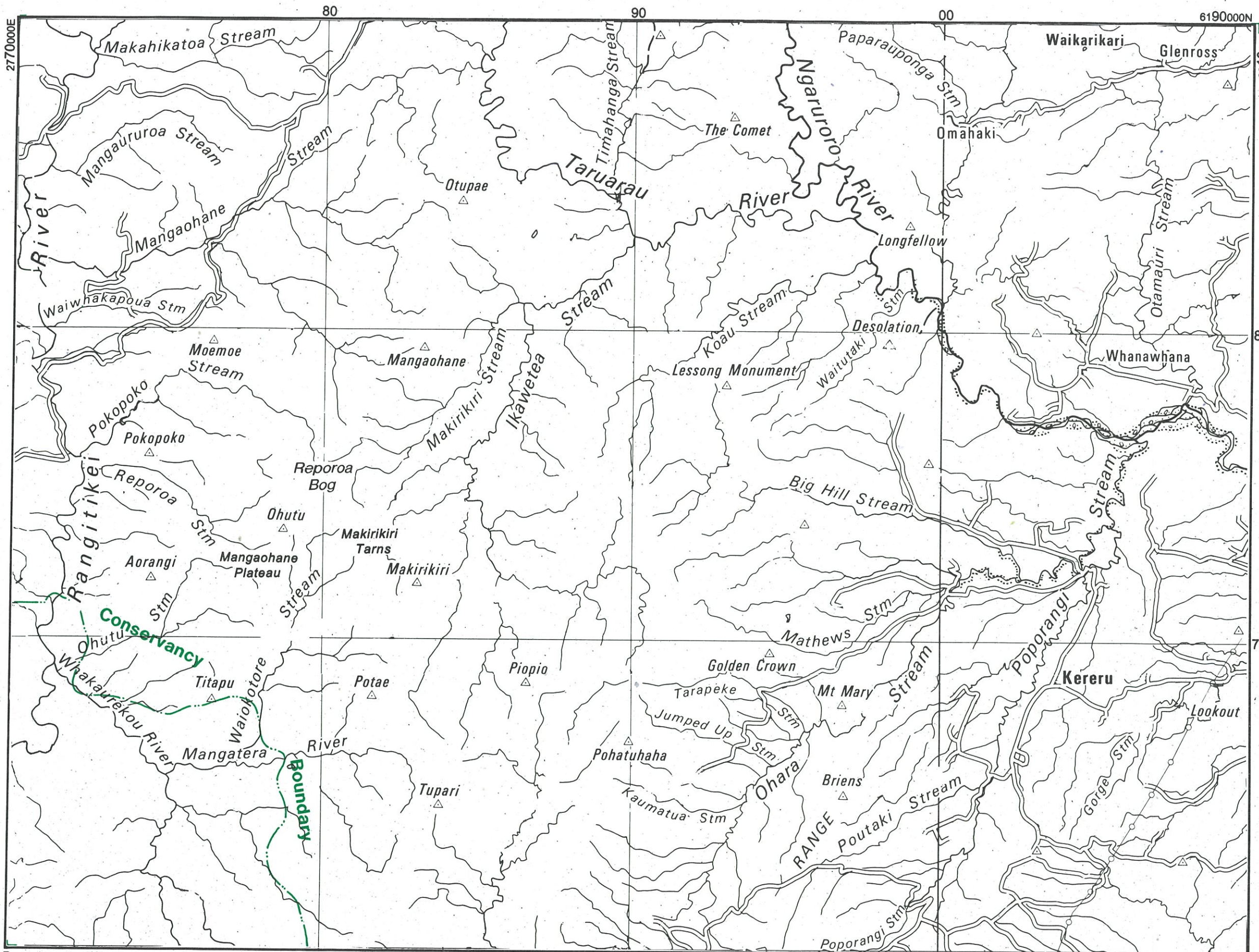
April 1997



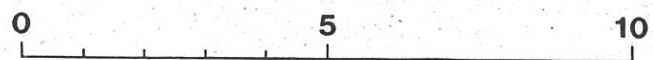
CONSERVATION MANAGEMENT STRATEGY
Wanganui Conservancy

Department of Conservation
Te Papa Atawhai

Sheet U21 Kereru

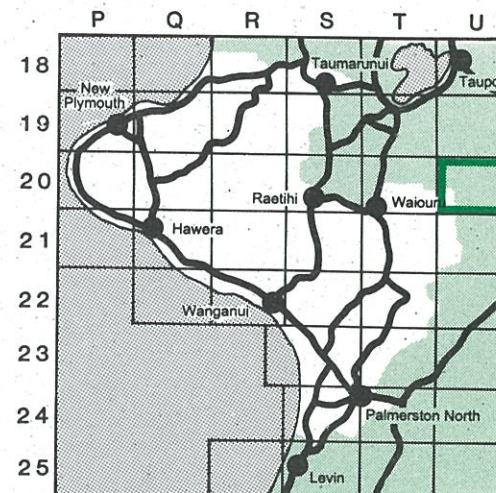


Department of Survey and Land Information Map Licence 1991/60/7
Crown Copyright Reserved



Scale-1:125,000

April 1997



CONSERVATION MANAGEMENT STRATEGY
Wanganui Conservancy



Department of Conservation
Te Papa Atawhai


2636250E

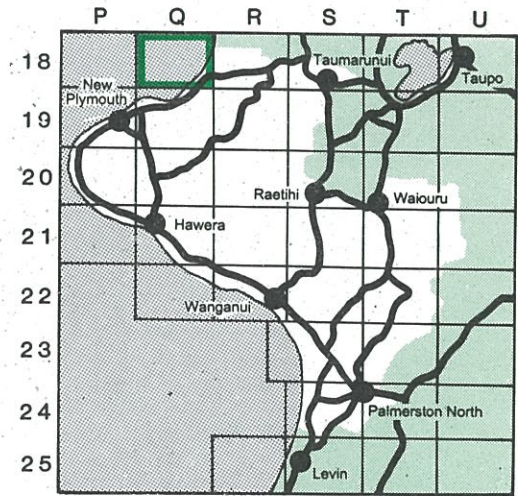
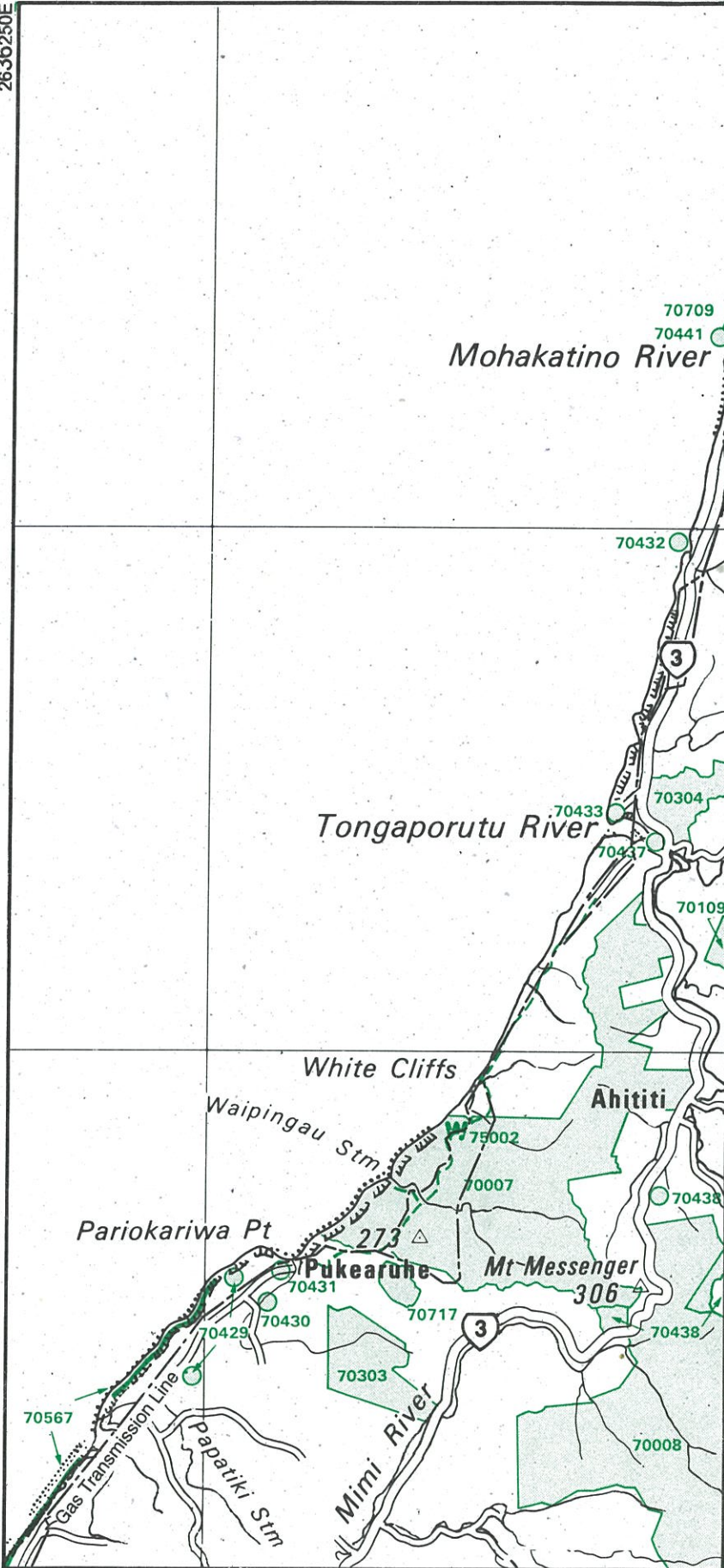
40

6280000N

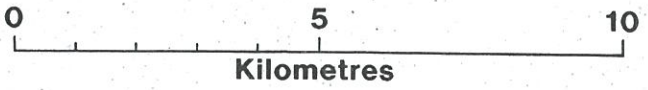
2650000E

Sheet Q18 Tongaporutu

- 70007 Whitecliffs Cons. Area
 - 70008 Mt Messenger Cons. Area
 - 70109 Hutiwai Cons. Area
 - 70303 Uruti Cons. Area
 - 70304 Tongapurutu Cons. Area
 - ★ 70429 Pukearuhe Domain R.R.
 - 70430 Pukearuhe S.R.
 - 70431 Pukearuhe H.R.
 - 70432 Kawau Pa H.R.
 - 70433 Umukaha Point R.R.
 - 70437 Pou Tehia H.R.
 - 70438 Mt Messenger S.R.
 - 70441 Mohakatino Swamp Cons. Area
 - 70567 Mimi-Pukearuhe Coastal Marginal Strip
 - 70709 Mohakatino Coastal Marginal Strip
 - 70717 Mt Davidson S.R.
- ★ Controlled and Managed by Other Organisations
-  NZ Walkways
75002 White Cliffs Track




Department of Survey and Land Information
Map Licence 1991/60/7
Crown Copyright Reserved



Scale-1:125,000


April 1997

CONSERVATION MANAGEMENT STRATEGY Wanganui Conservancy

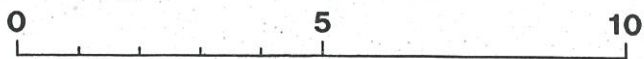
 Department of Conservation
Te Papa Atawhai

Sheet R23 Marton

70026 Whitiua Sci.R.

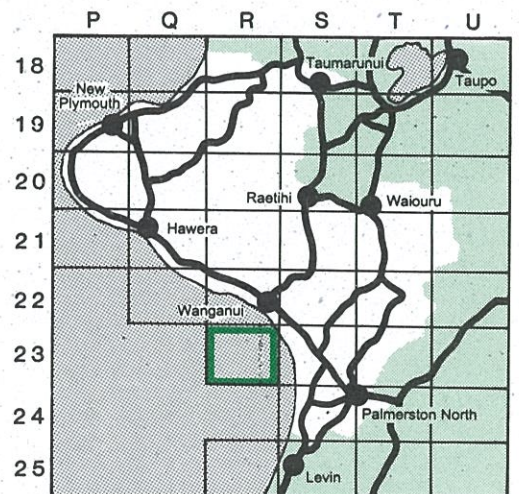


Department of Survey and Land Information
Map Licence 1991/60/7
Crown Copyright Reserved



Scale-1:125,000

April 1997



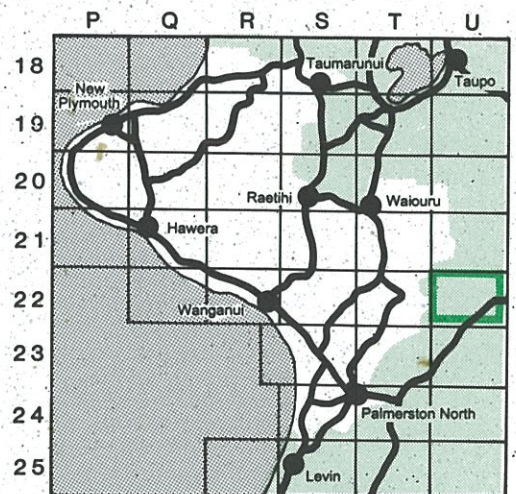
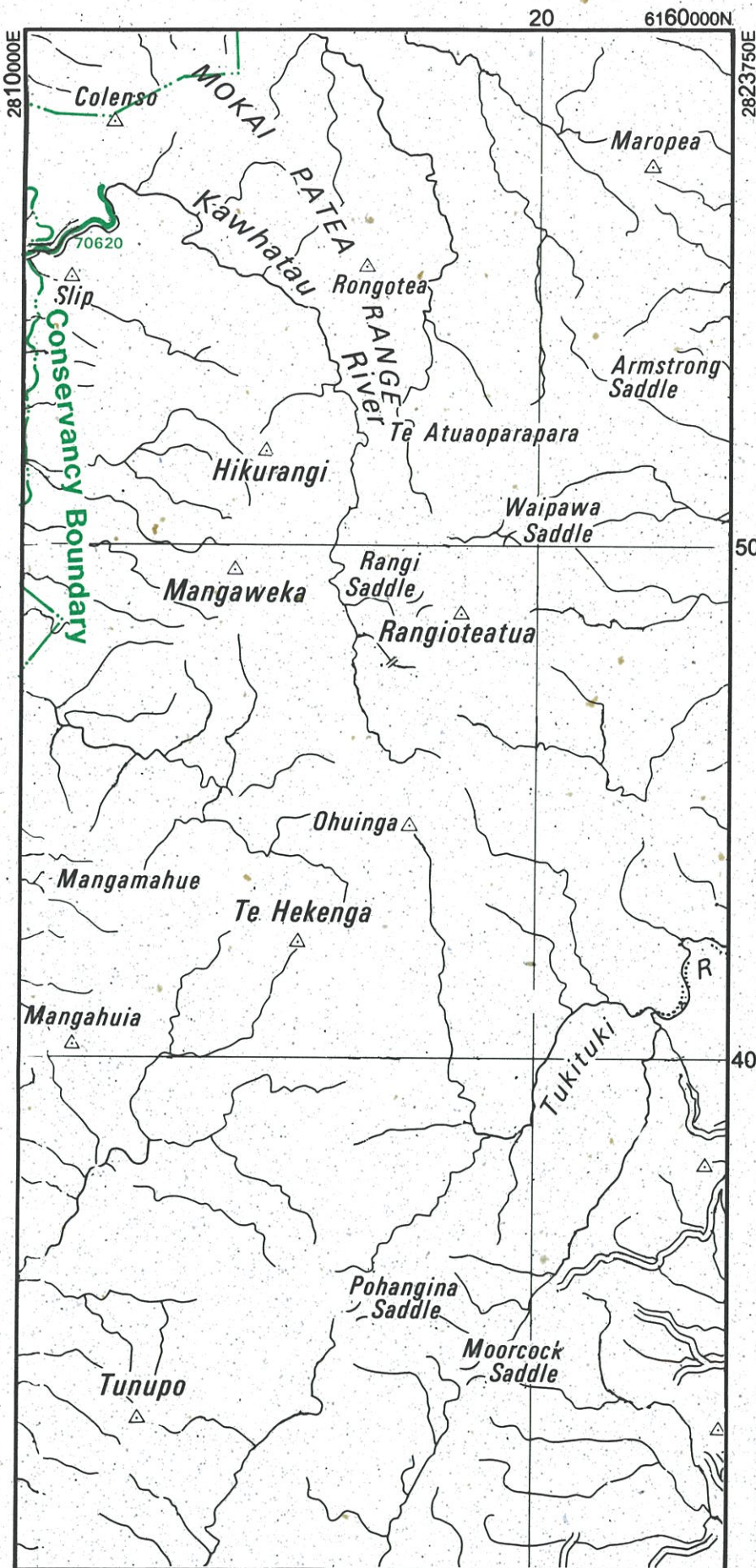
CONSERVATION MANAGEMENT STRATEGY Wanganui Conservancy



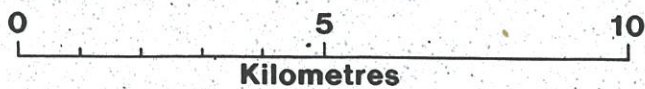
Department of Conservation
Te Papa Atawhai

Sheet U22 Ongaonga

70620 Kawhatau River Marginal Strip



Department of Survey and Land Information
Map Licence 1991/60/7
Crown Copyright Reserved



Scale-1:125,000

April 1997

CONSERVATION MANAGEMENT STRATEGY Wanganui Conservancy



Department of Conservation
Te Papa Atawhai

