





Legend

General

-  Conservation Management Strategy boundaries
-  Major water bodies
-  Built-up area
-  Major roads
-  Public conservation land

Overview maps



Public conservation land—categories

-  National Park
-  Conservation Park
-  Specially protected area
-  Reserve
-  Stewardship area
-  Wildlife management area
-  Marine reserve


Ecosystem priorities

-  Priority ecosystem








Destination priorities






-  Icon destinations
-  Gateway destinations

Places







-  Place boundaries
-  Public conservation land
-  Marine reserve
-  Marine mammal sanctuary
-  Te Wahipounamu/South-West New Zealand World Heritage Area



Place—detail

-  Actively conserved historic sites
-  Nohoanga sites
-  Skifield
-  Place relevant walking tracks
-  Te Araroa
-  Alps 2 Ocean Cycle Trail
-  Otago Central Rail Trail







-  Tōpuni area
-  Snowmobile area
-  Recreational hunting area—Wild Animal Control Act 1977, s.27
-  ‘Place specific’ conservation areas
-  Other identified conservation areas

Public conservation land inventory—legal status





-  National Parks Act 1980, s.4, s.15a
-  Conservation park—Conservation Act 1987, s.19
-  Specially protected area—Conservation Act 1987, s.20, s.21, s.22, s.23A
-  Reserves Act 1977, s.17, s.18, s.19(1)(a,b), s.20, s.21, s.22, s.23, s.76, s.77
-  Stewardship area—Conservation Act 1987, s.25
-  Wildlife management area—Conservation Act 1987, s.23B

-  Marine reserve—Marine Reserves Act 1971, s.3
-  Marginal strip—Conservation Act 1987, s.24(1,2,3)

Visitor management zones on public conservation land

-  Urban
-  Rural
-  Front country
-  Backcountry
-  Remote
-  Wilderness

Aircraft access zones

-  Red zone
-  Orange zone
-  Yellow zone
-  Green zone