
















Proposed Zones

- | | |
|---|--|
|  Amenity Open Space |  Pedestrian Pathways |
|  Protected Ecological |  Stream boundary |
|  Commercial |  Amenity Area Boundary |
|  Community |  Buildings |
|  Residential |  Roads |
|  Residential - DOC | Overlays |
|  Park Administration |  Overnight Accommodation Excluded |
|  Visitor Accommodation | |
|  Cultural Activities | |

Map 12 Village zoning plan

